








LEGEND

-  Council boundary
 -  Map index
 -  Main River
- Flood Zones**
-  Flood Zone 3b
 -  Flood Zone 3ai
 -  Flood Zone 3a
 -  Flood Zone 2

© Crown copyright, All rights reserved. 2016 Licence number 100023069
 Contains Ordnance Survey data © Crown copyright and database right [2016]



STRATEGIC FLOOD RISK ASSESSMENT
 For
CALDERDALE METROPOLITAN BOROUGH COUNCIL
 INDEX MAP