







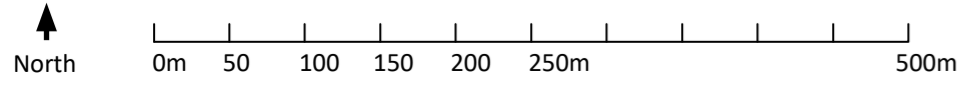
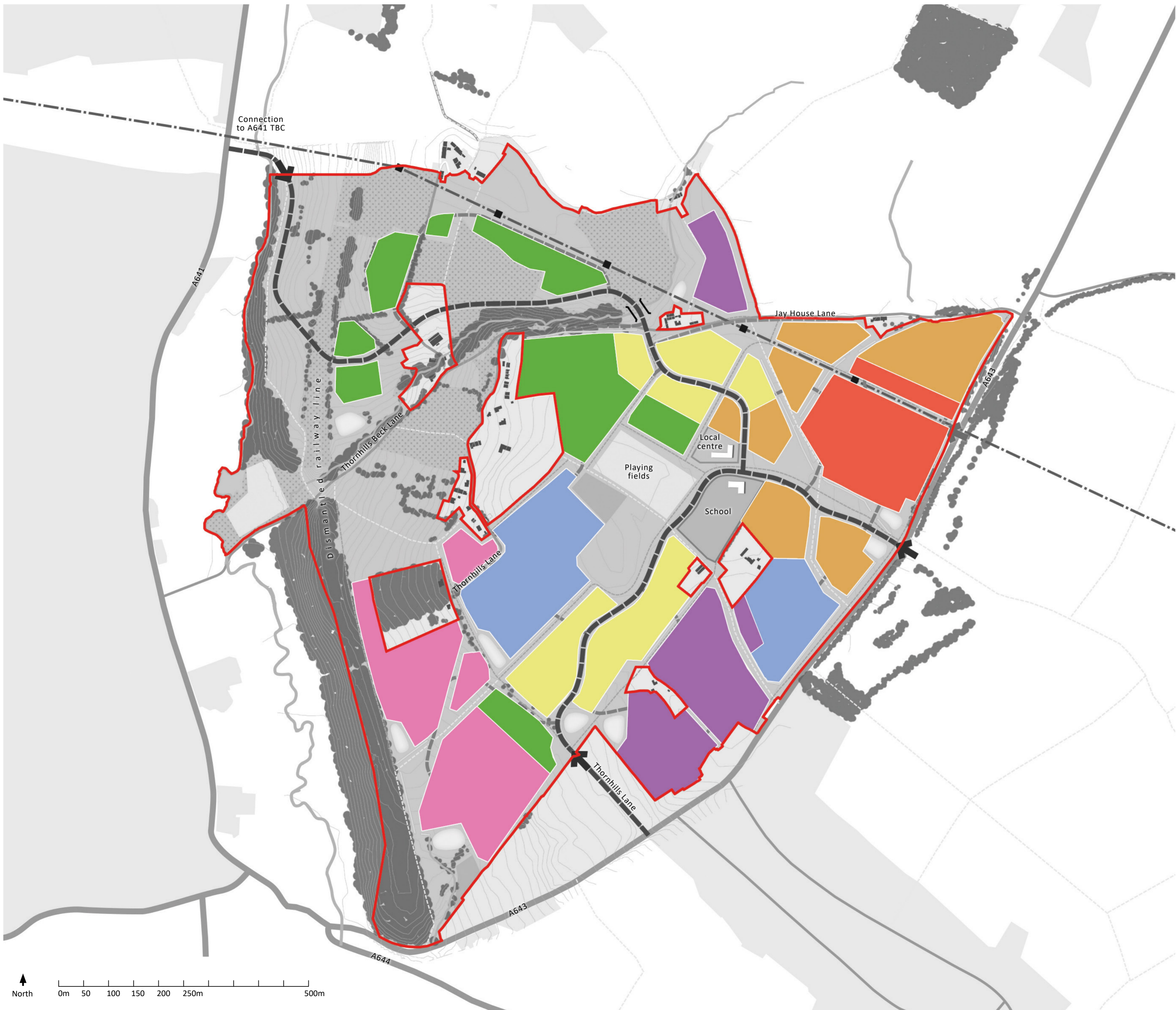


KEY:

-  Site boundary
-  Phase 1 - 200 units
-  Phase 2 - 300 units
-  Phase 3 - 300 units
-  Phase 4 - 300 units
-  Phase 5 - 300 units
-  Phase 6 - 300 units
-  Phase 7 - 300 units



Thornhills Garden Suburb

Phasing Plan

Drwg No: 776A-20
Drawn by: SB
Rev by:
QM Status: Checked
Scale: 1: 5,000 @ A2

Date: 19.01.21
Checker: DL
Rev checker:
Product Status:
Issue