



Calderdale Metropolitan Borough Council

CALDERDALE LOCAL PLAN TRANSPORT EVIDENCE BASE

Technical Note 13: Assessment of Cumulative
Impact – 2020



Calderdale Metropolitan Borough Council

CALDERDALE LOCAL PLAN TRANSPORT EVIDENCE BASE

Technical Note 13: Assessment of Cumulative Impact – 2020

TYPE OF DOCUMENT (VERSION) PUBLIC

PROJECT NO. 70018699

OUR REF. NO. CUMULATIVEIMPACT_8.0

DATE: AUGUST 2020

WSP

Three White Rose Office Park

Millshaw Park Lane

Leeds

LS11 0DL

Phone: +44 113 395 6200

Fax: +44 113 395 6201



Calderdale Metropolitan Borough Council

CALDERDALE LOCAL PLAN TRANSPORT EVIDENCE BASE

Technical Note 13: Assessment of Cumulative Impact – 2020

WSP.com

QUALITY CONTROL

| Issue/revision | First issue | Revision 1 | Revision 2 | Revision 3 | Revision 4 | Revision 5 | Revision 6 | Revision 7 |
|----------------|-----------------------------------|-----------------------------------|-----------------------------------|---|---|----------------------------------|----------------------------------|----------------------------------|
| Remarks | Draft | V2 Following comments | V3 Following further comments | V4 Amended set of sites following first stage of Local Plan EIP | V5 Incorporating outputs from A629 Phase 1b | V6 – adjusted following feedback | V7 – adjusted following feedback | V8 – Adjusted following feedback |
| Date | 14/06/2018 | 06/07/2018 | 27/07/2018 | 23/3/20 | 2/6/20 | 5/6/20 | 28/7/20 | 19/08/20 |
| Prepared by | Helen French / Henry Cass | Helen French / Henry Cass | Helen French / Henry Cass | Sam Callaghan | Sam Callaghan | Sam Callaghan | Sam Callaghan | Sam Callaghan |
| Signature | | | | | | | | |
| Checked by | Tom Randall | Tom Randall | Tom Randall | Tom Randall | Tom Randall | Tom Randall | Tom Randall | Tom Randall |
| Signature | | | | | | | | |
| Authorised by | Tom Randall | Tom Randall | Tom Randall | Tom Randall | Tom Randall | Tom Randall | Tom Randall | Tom Randall |
| Signature | | | | | | | | |
| Project number | 70018699 | 70018699 | 70018699 | 70018699 | 70018699 | 70018699 | 70018699 | 70018699 |
| Report number | 180614_H FHC_cumulativeimpact_1.0 | 180706_H FHC_cumulativeimpact_2.0 | 180706_H FHC_cumulativeimpact_2.0 | 4.0 | 5.0 | 6.0 | 7.0 | 8.0 |
| File reference | | | | Cumulativeimpact_4.0 | Cumulativeimpact_5.0 | Cumulativeimpact_6.0 | Cumulativeimpact_7.0 | Cumulativeimpact_8.0 |

CONTENTS

| | |
|--------------------------------------|----------|
| 1. INTRODUCTION | 1 |
| 1.1. PROJECT BACKGROUND | 1 |
| 1.2. THIS DOCUMENT | 1 |
| 2. METHODOLOGY | 2 |
| 2.1. INTRODUCTION | 2 |
| 2.2. HOUSING | 2 |
| 2.3. LOCAL PLAN EMPLOYMENT | 3 |
| 2.4. LOCAL PLAN GROWTH CAP | 3 |
| 2.5. TRIP CALCULATIONS | 4 |
| 2.6. GROWTH OUTSIDE CALDERDALE | 6 |
| 3. MODELLING RESULTS | 7 |
| 3.1. INTRODUCTION | 7 |
| 3.2. DO-MINIMUM MODELS | 7 |
| 3.3. IMPACT OF DO-SOMETHING SCHEMES | 7 |
| 3.4. IDENTIFYING SIGNIFICANT IMPACTS | 9 |
| 3.5. OVERALL CONGESTION | 9 |
| 3.6. LOCAL PLAN BRIGHOUSE | 10 |
| 3.7. ELLAND | 12 |
| 3.8. A58 CORRIDOR | 15 |
| 3.9. BAILIFF BRIDGE | 18 |
| 3.10. A629 AND A6026 CORRIDORS | 18 |
| 3.11. SOWERBY BRIDGE | 22 |
| 3.12. NORTH HALIFAX | 24 |
| 3.13. HEBDEN BRIDGE | 26 |

| | |
|---------------------------|-----------|
| 4. SUMMARY | 27 |
| 4.1. METHODOLOGY | 27 |
| 4.2. OUTPUTS | 27 |
| 4.3. INTERVENTIONS | 27 |

TABLES

| | |
|---|----|
| Table 1 - Modelled growth in residential sites 2014-2032 | 2 |
| Table 2 - NTEM Forecast Growth in Housing and Employment for Calderdale district | 3 |
| Table 3 – Multi-Modal Residential Trip Rates (per dwelling) | 5 |
| Table 4 – Multi-Modal Employment Trip Rates (per 100 sqm GFA) | 5 |
| Table 5 - Garden Suburbs Residential Trip Rates | 5 |
| Table 6 - Clifton Employment Site Trip Rates (Per 100sqm GFA) | 5 |
| Table 7 - NTEM Growth in Kirklees and Bradford | 6 |
| Table 8 - NRTF 2018 Traffic Growth (2014-2032) | 6 |
| Table 9 - A629 Phase 1b Impact - 2021 | 15 |
| Table 10 - A629 Phase 1b Impact - 2036 | 15 |
| Table 11 - Description of interventions necessary for mitigation of Local Plan impacts shown by modelling | 28 |
| Table 12 - Description of interventions necessary to support the Local Plan | 28 |
| Appendix A - Table 1 – Calderdale residential developments, including completed sites and residential portion of mixed-use | 2 |
| Appendix B - Table 2 – Calderdale employment developments, including employment portion of mixed-use | 4 |
| Appendix C - Table 3 – Bradford and Kirklees residential developments, including completed sites and residential portion of mixed-use | 7 |
| Appendix C - Table 4 – Bradford and Kirklees employment developments, including employment portion of mixed-use | 8 |

FIGURES

| | |
|--|----|
| Figure 1 - Modelled Traffic Flow Differences DM Model against DS Model, AM | 8 |
| Figure 2 - Modelled Traffic Flow Differences DM Model against DS Model, PM | 8 |
| Figure 3 - Worst Congested Nodes AM, only nodes with V/C > 85% plotted | 9 |
| Figure 4 - Worst Congested Nodes PM, only nodes with V/C > 85% plotted | 10 |
| Figure 5 – Brighouse Links Greater than 90% V/C, AM | 11 |
| Figure 6 - Brighouse Links Greater than 90% V/C, PM | 12 |
| Figure 7 - Elland Links Greater than 90% V/C, AM | 13 |
| Figure 8 - Elland Links Greater than 90% V/C, PM | 14 |
| Figure 9 - A58 Corridor Links Greater than 90% V/C, AM | 16 |
| Figure 10 - A58 Corridor Links Greater than 90% V/C, PM | 17 |
| Figure 11 - A629/A6026 Corridor Links Greater than 90% V/C, AM | 19 |
| Figure 12 - Ainley Top Links Greater than 90% V/C, AM | 20 |
| Figure 13 - A629/A6026 Corridor Links Greater than 90% V/C, PM | 21 |
| Figure 14 - Ainley Top Links Greater than 90% V/C, PM | 22 |
| Figure 15 – Sowerby Bridge links greater than 90% V/C, AM | 23 |
| Figure 16 – Sowerby Bridge links greater than 90% V/C, PM | 24 |
| Figure 17 – North Halifax links greater than 90% V/C, AM | 25 |
| Figure 18 - North Halifax links greater than 90% V/C, PM | 26 |

APPENDICES

| | |
|--------------|---|
| Appendix A - | LOG OF CALDERDALE RESIDENTIAL SITES MODELLED |
| Appendix B - | LOG OF CALDERDALE EMPLOYMENT SITES MODELLED |
| Appendix C - | LOG OF BRADFORD & KIRKLEES DEVELOPMENT SITES MODELLED |
| Appendix D - | AM 2032 MODELLED DELAYS |
| Appendix E - | PM 2032 MODELLED DELAYS |
| Appendix F - | CHANGE IN MODELLED DELAY BETWEEN 2014 AND 2032 |

1. INTRODUCTION

1.1. PROJECT BACKGROUND

- 1.1.1. WSP have been appointed by Calderdale Metropolitan Borough Council (CMBC) to provide evidence on transport-related issues in respect of the Local Plan.
- 1.1.2. WSP previously produced the following transport documentation on behalf of CMBC to support the draft Local Plan consultation in 2017 and the Examination in Public which began in 2019. These demonstrate the implications that site allocations may have and have been used to inform the policies within the Plan.
- § Technical Note 1: Future Network Baseline [TN1] (June 2016);
 - § Technical Note 2: Implications of Settlement Growth [TN2] (July 2016);
 - § Technical Note 3: Preferred Spatial Strategy [TN3] (April 2017);
 - § Technical Note 4: Assessment of Cumulative Impact [TN4] (May 2017);
 - § Technical Note 5: Hipperholme Sensitivity Test [TN5] (March 2017);
 - § Technical Note 6: Site Apportionment [TN6] (July 2017);
 - § Technical Note 7: Air Quality Constraints Assessment [TN7] (August 2016); and
 - § Technical Note 8: Strategic Vision for South East Calderdale [TN8] (October 2016).
 - § Technical Note 9: Assessment of Cumulative Impact [TN9] (July 2018)
 - § Technical Note 10: Review of Previous Local Plan Evidence Base [TN10] (May 2018)
 - § Technical Note 11: Cross Boundary Impacts [TN11] (January 2019)
 - § Technical Note 12: Response to comments made by Highways England [TN12] (June 2019)
- 1.1.3. The documents listed above were based upon assessment of the evolving Local Plan site allocations. Following consultation by CMBC, further reviews of the sites to be allocated have taken place to refine the proposals and some recalculation of the housing numbers to be planned for has been necessary following revised central government guidance.
- 1.1.4. The set of sites to be allocated has required re-assessment following first stage of the Examination in Public, with the examiner requesting an increase in overall housing numbers Local Plan. Therefore, there is a need to refresh the traffic modelling and analysis of impacts based upon the latest information and comments received on the previous methodology. It should be noted that previous modelling as documented in Technical Note 9 used higher levels of growth than eventually submitted as part of the draft Local Plan that underwent examination, and as such the change is expected to be small.
- 1.1.5. The revised set of sites modelled for this exercise is a ‘worst – case’ scenario that has included sites beyond the scale requested by the inspector in order to cover a potential further request for additional sites to be added.

1.2. THIS DOCUMENT

- 1.2.1. This document is split into the following sections:
- § Methodology for modelling
 - § Modelling results for Do Minimum and Do Something
 - § Summary

2. METHODOLOGY

2.1. INTRODUCTION

- 2.1.1. This section of the report describes the modelling carried out to analyse the cumulative impact of the preferred set of development sites to be carried forward into the Local Plan submission draft. Refinements have been made to the information and methodology used compared to the previous assessment of the Local Plan consultation draft
- 2.1.2. Traffic modelling has been carried out using both a do-minimum highway network, with fully committed schemes only, and a do-something network with schemes included that are progressing as part of the West Yorkshire Plus Transport Fund.
- 2.1.3. The demand for travel has been calculated using the preferred set of allocated housing and employment sites provided by CMBC in January 2020, alongside historic information regarding sites recorded as built, under construction or with live planning permissions between 2014 and 2019.
- 2.1.4. The Local Plan sites that have been modelled represent a 'maximum growth scenario' for the network in which all development comes forward by the end of the plan period. This is modelled under conditions that can be described as "business as usual", with only limited highway improvements and no changes in demand that represent significant shift away from use of the private car or reduced levels of travel. For example, rapidly changing travel and lifestyle trends such as increased home-working and online shopping are not represented.

2.2. HOUSING

- 2.2.1. The methodology used for modelling Calderdale Local Plan growth in the pre-consultation stage has been updated with new information received, including updating model matrices to reflect predicted traffic increases across the modelled area. All housing developments have been included for modelling the Local Plan.
- 2.2.2. The Local Plan period starts in 2012 while the Calderdale Strategic Transport Model base year is 2014. The development growth which makes up part of the plan, but delivered between 2012 and 2014, was already included within the base model. Updated information provided by CMBC as of January 2020 includes developments that are built, in construction and with planning permission between 2014-2019 and proposed developments for the remaining duration of the Local Plan totalling 18,675 units to be incorporated into the revised model. The breakdown between built and allocated sites is shown in Table 1 below.

Table 1 - Modelled growth in residential sites 2014-2032

| Type | Residential Units |
|-----------|-------------------|
| Built | 5,854 |
| Allocated | 12,821 |

- 2.2.3. The list of sites includes 1,538 individual sites, 1,262 of which are less than 10 units while 12 are greater than 200 units.
- 2.2.4. The log of Calderdale housing sites used can be found in Appendix A Local Plan.
- 2.2.5. Outside Calderdale, specific developments have only been included for Kirklees and Bradford sites within a 2km buffer of the border with Calderdale as these are felt to be most influential on the Calderdale network. Other areas of Kirklees and Bradford are not represented in enough detail in the model to apply specific development growth. All other areas have used the NTEM v7.2 dataset to apply an appropriate factored growth in demand.

2.3. LOCAL PLAN EMPLOYMENT

- 2.3.1. Similar to housing, the methodology for representing employment sites has changed since the previous model run for the pre-consultation stage. An updated list of Local Plan sites has been made available following the Employment Land Study undertaken on behalf of CMBC. The sites used make up the total employment growth between 2016 and 2032.
- 2.3.2. The log of Calderdale employment sites (including the employment portion of mixed use sites) modelled can be found in Appendix B.
- 2.3.3. Outside Calderdale, employment growth has been modelled using NTEM v7.2 data except for Kirklees and Bradford where sites within 2km of the authority boundary have been specifically modelled. These sites have been included as they will show the most interaction with the Calderdale network and the model is detailed enough in this area to model sites specifically.

2.4. LOCAL PLAN GROWTH CAP

- 2.4.1. In model forecasting the overall cap on growth of housing and employment (which subsequently informs the growth in modelled traffic) is usually based on the national trip end model (NTEM). This is a standard way of capping growth when forecasting. The 2014 to 2032 growth figures from NTEM v7.2, equivalent to the Local Plan period modelled, are shown in Table 2 below.

Table 2 - NTEM Forecast Growth in Housing and Employment for Calderdale district

| | NTEM v7.2 Growth 2014-2032 |
|------------|----------------------------|
| Households | 14,390 |
| Jobs | 7,190 |

- 2.4.2. The NTEM version 7.2 figures are significantly lower than the Local Plan target for housing of 18,675 units (2014-2032) which if applied would give a reduction in the modelled quantum of growth across the district and would not fully represent the delivery of the Local Plan. As mentioned in 2.1.4 above, the Local Plan assumes that all development sites will be built out by the end of the plan period which could be viewed as optimistic, whereas NTEM could be seen as a more realistic forecast.
- 2.4.3. Employment land allocated by CMBC as of January 2020 assumes a target increase of 8,295 jobs (net) in the district. An additional allowance is made for employment land lost as well as a flexibility

margin which allows a choice of sites for businesses to locate in. The total allocation of land for employment (B-type only) use is 97ha, of which approximately 84ha is considered developable.

- 2.4.4. Assumptions about expected plot-ratios for these sites were applied by CMBC in the calculation of site area for B-uses provided to WSP. A flexibility margin of 8.7ha was incorporated by CMBC into the calculation of the total 97ha allocation, and in order to model a 'worst case' scenario this was considered fully adopted by the end of the plan period. Conversion to total jobs assumed the same proportion as the land area for the target jobs. This brings the net jobs modelled to 11,030 which, whilst above the predicted NTEM growth seems reasonable given the ambitions of the Local Plan and the need for this model to test a plausible maximum growth scenario. The remaining land allocated is assumed to correspond to displacement from other areas of the district.
- 2.4.5. It is inappropriate to use the NTEM v7.2 forecast for growth in households as a cap, as it would mean that areas of the model without specific development sites would compensate by seeing a large reduction in growth which is not expected. Therefore, a cap has been set that matches the total households for the Local Plan.

2.5. TRIP CALCULATIONS

- 2.5.1. Developments have been attributed a trip rate depending on site use by taking the total multi-modal trip rate and applying a local vehicle class proportion to derive the car trip rate. Individual trip rates, based on prior modelling work, have been applied to the two Garden Suburbs and the Clifton Business Park development. More detailed site assessments have been undertaken for these sites and these therefore represent a more accurate source of trip rate information.
- 2.5.2. Trip rates for developments within Calderdale and a 2km buffer of the borders with Bradford and Kirklees have been calculated for each site. The total multi-modal trip rate for each development type has been collected from TRICS data and the proportion travelling by car was calculated based on 2011 Census Journey to Work data¹.
- 2.5.3. For residential sites, multi-modal trip rates were extracted for privately owned and affordable local authority houses and flats and the weighted average trip rate for residential land use was calculated based on an 83/17% split of houses to flats. This multi-modal trip rate was then converted into the car trip rate for residential sites by taking the MSOA that the development was in and using the proportion of journey to work trips originating in that MSOA that were made by car. Car usage for travel from residential sites ranges from 49% to 82% with an average of 64%.
- 2.5.4. For employment trips, three land use types have been used: B1 (Business), B2 (General Industrial) and B8 (Storage and Distribution). B1 trip rates have been calculated using an average of Office and Business Park TRICS classifications, B2 from Industrial Unit and Industrial Estate and B8 from Warehouse (Commercial) and Self-Storage. The multi-modal trip rates were converted into car trip rates for employment sites by taking the MSOA that the development was in and using the

¹ Census 2011: WU03EW - Location of usual residence and place of work by method of travel to work

proportion of journey to work trips arriving in that MSOA that were made by car. Car usage for travel to employment ranges from 56% to 81% with an average of 66%.

2.5.5. The multi-modal trip rates used are shown in Table 3 and Table 4.

Table 3 – Multi-Modal Residential Trip Rates (per dwelling)

| | AM Arrival | AM Departure | IP Arrival | IP Departure | PM Arrival | PM Departure |
|--|------------|--------------|------------|--------------|------------|--------------|
| | 0.187 | 0.705 | 0.244 | 0.232 | 0.524 | 0.268 |

Table 4 – Multi-Modal Employment Trip Rates (per 100 sqm GFA)

| Land Use by Car Split | AM Arrival | AM Departure | IP Arrival | IP Departure | PM Arrival | PM Departure |
|-----------------------------|------------|--------------|------------|--------------|------------|--------------|
| B1 – Business | 1.958 | 0.241 | 0.497 | 0.536 | 0.179 | 1.623 |
| B2 – Industrial | 1.271 | 0.252 | 0.306 | 0.319 | 0.107 | 1.036 |
| B8 – Storage & Distribution | 0.110 | 0.070 | 0.094 | 0.097 | 0.055 | 0.102 |

2.5.6. Individual trip rates have been calculated for the Clifton Business Park site and garden suburbs. More detailed site assessments have been undertaken for these sites and these therefore represent a more accurate source of trip rate information. The trip rates used for these sites are shown in Table 5 and Table 6.

Table 5 - Garden Suburbs Residential Trip Rates

| | AM Arrival | AM Departure | IP Arrival | IP Departure | PM Arrival | PM Departure |
|--------------------|------------|--------------|------------|--------------|------------|--------------|
| Trips per Dwelling | 0.159 | 0.589 | 0.227 | 0.198 | 0.417 | 0.257 |

Table 6 - Clifton Employment Site Trip Rates (Per 100sqm GFA)

| | AM Arrival | AM Departure | IP Arrival | IP Departure | PM Arrival | PM Departure |
|----|------------|--------------|------------|--------------|------------|--------------|
| B2 | 0.4828 | 0.2556 | 0.2858 | 0.28826 | 0.2769 | 0.4047 |
| B8 | 0.3266 | 0.0355 | 0.035 | 0.04118 | 0.2556 | 0.213 |

2.5.7. Previously, a factor of 0.4 was applied to all employment sites to calculate the floor area from the site area (for use with trip rates). In the updated set of data received from CMBC, values for floor area have been provided based on their knowledge of the individual sites.

2.6. GROWTH OUTSIDE CALDERDALE

2.6.1. For areas outside Calderdale, future growth has been based on national forecasts. Given the close interaction with Kirklees and Bradford, more detailed site specifics have been modelled in the same way as detailed above. The overall housing and employment growth applied for Kirklees and Bradford is shown in Table 7 below.

Table 7 - NTEM Growth in Kirklees and Bradford

| | NTEM v7.2 Growth 2012-2032 Kirklees | NTEM v7.2 Growth 2012-2032 Bradford |
|------------|--|--|
| Households | 25,606 | 31,486 |
| Jobs | 16,483 | 21,008 |

2.6.2. The NTEM figures for residential growth in Kirklees are broadly similar to those set out in the council's Local Plan. Therefore, they have been deemed suitable for use in assessing the impact of neighbouring growth on the Calderdale road network. The provision of jobs aspired to in the Kirklees Local Plan greatly exceeds the NTEM forecast at 23,000 jobs. To reflect the impact of the high growth aspirations of Kirklees upon Calderdale, the employment sites within a 2km buffer of the Calderdale boundary have been included explicitly, but the growth for the zones in the rest of the district have factors applied such that the district as a whole is constrained to the NTEM forecast demand shown above. The growth in Bradford was similarly modelled with explicit development close to Calderdale and a constraint to NTEM district growth.

2.6.3. Remaining areas outside Calderdale, Kirklees and Bradford have used 2018 National Road Traffic Forecast figures (NRTF) to inform the forecast growth in travel. This has been decided as the external areas of the model are not detailed enough for NTEM to be used. Where the detailed model network area ends, NRTF growth Figures between 2014 and 2032 have been used; therefore, neighbouring authorities (not explicitly modelled) and the rest of England have used NRTF. The NRTF growth factors used are shown in Table 8 below.

Table 8 - NRTF 2018 Traffic Growth (2014-2032)

| | Cars | Light Goods Vehicles | Heavy Goods Vehicles |
|------|-------------|-----------------------------|-----------------------------|
| NRTF | 1.20 | 1.29 | 1.00 |

3. MODELLING RESULTS

3.1. INTRODUCTION

- 3.1.1. This section of the report outlines the results based on the model runs as described above. This discussion helps to summarise the nature of predicted congestion on the network, and informs the associated infrastructure requirements and recommendations to be considered alongside the Local Plan.
- 3.1.2. Two model runs have been undertaken with the same development demand but differing networks. A do-minimum network has been used, which only incorporates committed schemes, and a do-something network that also includes the A629 Phases 1a and 1b given the developed stage these improvements are at in the West Yorkshire + Transport Fund (WY+TF) process. Additionally, the do-something network includes Clifton Link Road, which has now received central government funding, that connects the A643 and A644 through Clifton Business Park.
- 3.1.3. The do-something network has not included other proposed WY+TF schemes such as the later phases of the A629 scheme and improvements to the A641 corridor as although they are progressing they have not been developed sufficiently to be coded into the model network at this time. There is also less certainty over their delivery within the plan period given the early stage of development and design which these schemes are currently at.
- 3.1.4. The analysis has focussed on the impacts seen at a number of key locations identified in previous reporting and any new sites that have emerged. The plots showing the change in modelled delay between the base model of 2014 and the 2032 model are included as an appendix to this report.
- 3.1.5. Appendix D and E show the AM and PM delays respectively.
- 3.1.6. Appendix F shows the comparison between 2032 and 2014 delay.

3.2. DO-MINIMUM MODELS

- 3.2.1. The Do-Minimum modelling shows levels of congestion that would be unacceptable without further intervention. The do-minimum scenario has only a small number of committed highway improvements included within the network.
- 3.2.2. The do-minimum models show that current areas of constraint are inevitably worsened as a result of the planned level of growth associated with the Local Plan (given the “business as usual” nature of the methodology).

3.3. IMPACT OF DO-SOMETHING SCHEMES

- 3.3.1. As described above, the modelling of the Local Plan sites has been undertaken with a “do-minimum” network as well as a “do-something” network with highway improvements which although not strictly committed are progressed enough that they have a reasonable level of certainty to their implementation.
- 3.3.2. The demand for the do something model remains the same as the do-minimum scenario, therefore giving a direct like-for-like comparison between the two.

The overall impact on traffic flows with the introduction of the A629 phases 1a and 1b and Clifton link road in the “do-something” scenario is shown below in Figure 1 and Figure 2.

Figure 1 - Modelled Traffic Flow Differences DM Model against DS Model, AM

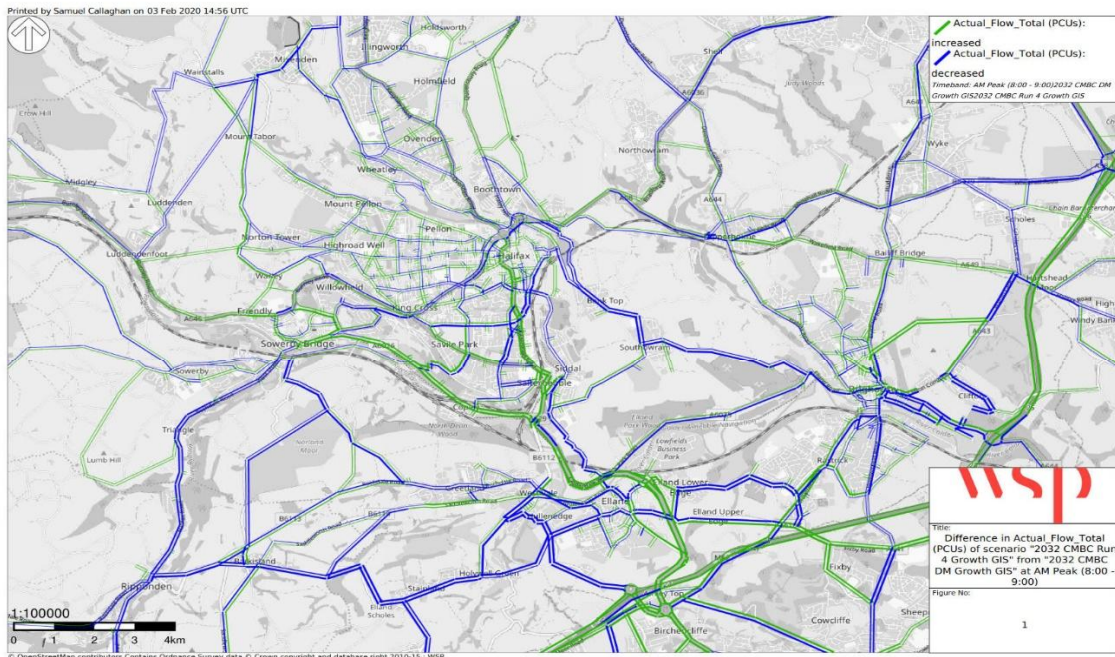
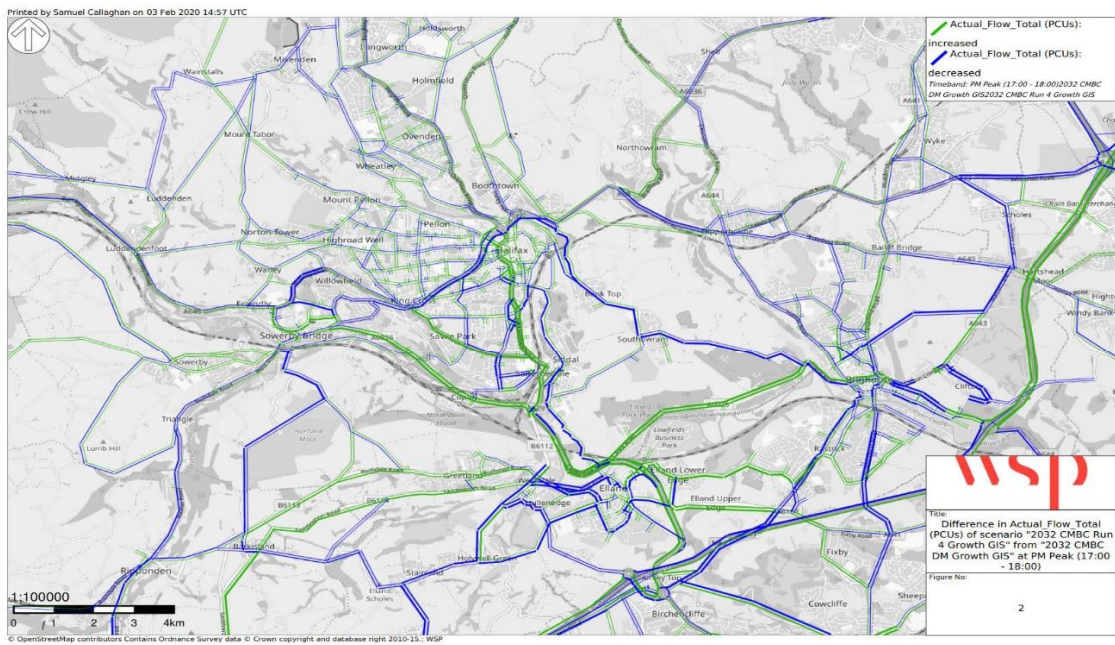


Figure 2 - Modelled Traffic Flow Differences DM Model against DS Model, PM



3.3.3. It can be seen that the improvements along the A629 draw additional traffic along the route from the M62 and in turn reduce traffic westbound through Brighouse, Southowram and also parts of Elland. This gives a benefit to some areas that were highlighted as issues in previous reports.

3.4. IDENTIFYING SIGNIFICANT IMPACTS

3.4.1. In order to identify the areas in the DS model with significant congestion, the output from the modelling has been examined in terms of the ratio of volume over capacity (V/C). This compares the modelled traffic flow over an hour to the modelled capacity for an hour. The junctions with at least one arm showing a V/C ratio of greater than 85% (which is generally accepted as the point where congestion begins) and traffic flow of greater than 350 passenger car units (PCU) were identified (thereby excluding points where negligible flows are modelled).

3.4.2. The subsequent analysis of these points on the model network, alongside local knowledge gave rise to the specific locations described below which show worsened congestion as a result of the CMBC Local Plan growth.

3.5. OVERALL CONGESTION

3.5.1. The significantly congested points of the district have been identified in the model outputs using the method described in Section 3.3.

3.5.2. The areas of significant congestion are identified below in Figure 3 and Figure 4 for AM and PM, and are discussed in detail in the remainder of this report. Key locations of significant congestion, where a number of points are clustered, can be seen in Brighouse, Hipperholme, Stump Cross, Ainley Top, Sowerby Bridge and in Copley.

Figure 3 - Worst Congested Nodes AM, only nodes with V/C > 85% plotted



Figure 4 - Worst Congested Nodes PM, only nodes with V/C > 85% plotted



3.5.3. The following sections of this report show links with high V/C percentage in the locations identified above (indicated by side of the road travelled by vehicles). This output shows the overall constraint of the link in terms of capacity, which is typically a result of the downstream junction.

3.5.4. It should be noted that the length of the link is purely a result of the network coding used rather than showing queue length.

3.6. LOCAL PLAN BRIGHOUSE

3.6.1. Brighouse has had a large level of development included within the settlement, with significant additional housing and employment included with the Garden Suburbs and the Clifton Business Park site.

3.6.2. The key impacts seen in Brighouse are listed below:

- § The western Ludenscheid Link roundabout experiences southbound and northbound movements that are over capacity.
- § The traffic related to the large Thornhills housing site has a major impact on congestion and delays at the junction of the A644 and A643.
- § The Thornhills site also produces an impact as a result of additional traffic using inappropriate links in the network, e.g. Thornhills Beck Lane.
- § Existing congestion is worsened through the centre of Brighouse on the A641. The model showing an increase in delay of 2 minutes northbound in the AM peak and PM Peak.

- 3.6.3. Junction 25 of the M62 shows links at the junction to be close to capacity. These are shown on the roundabout itself rather than the A644 or the M62.
- 3.6.4. The links on the network with a V/C ratio of greater than 90% in the AM are shown in Figure 5 below. These generally show the constraint of downstream junctions at:
 - § Ludenscheid Link western roundabout (A6025/A644/A643)
 - § Wakefield Road/Clifton Road roundabout (A644/A643)
 - § Ludenscheid Link eastern roundabout (A641/A643)
 - § Huddersfield Road/Clifton Road (A641/A643)
 - § Brookfoot Lane/Elland Road (A6025)
 - § A641/Mill Royd Street
- 3.6.5. Other links showing V/C which indicate problematic congestion are shown on the A643 northbound (south of the town centre). In these locations the link capacity causes a constraint rather than a downstream junction.

Figure 5 – Brighouse Links Greater than 90% V/C, AM



- 3.6.6. The same areas are shown as capacity constraints in the PM peak hour, as shown in Figure 6.

Figure 6 - Brighouse Links Greater than 90% V/C, PM



3.6.7. The key capacity constraints that show unacceptable levels of congestion in Brighouse are the worsening of existing issues, however these appear to be resolvable. The problem locations align with the proposed A641 corridor WY+TF scheme, which is currently at Strategic Outline Case stage and therefore can be tailored to suit the impacts of the Local Plan, and the significant transport infrastructure that will form part of the master planning of the Thornhills and Woodhouse garden suburb housing sites and Clifton employment site.

3.7. ELLAND

3.7.1. Elland as modelled shows the impact of large housing sites on the land to the north of Elland on the opposite side to the A629, and the sites on Saddleworth Road.

3.7.2. As in the base model, the most significant congestion is shown at the two junctions at West Vale which is worsened via the Local Plan growth. There is an increase in delay of around 2 minutes for the eastbound arms at both junctions with the Local Plan traffic. All other increases in delay seen in Elland are less than 40 seconds.

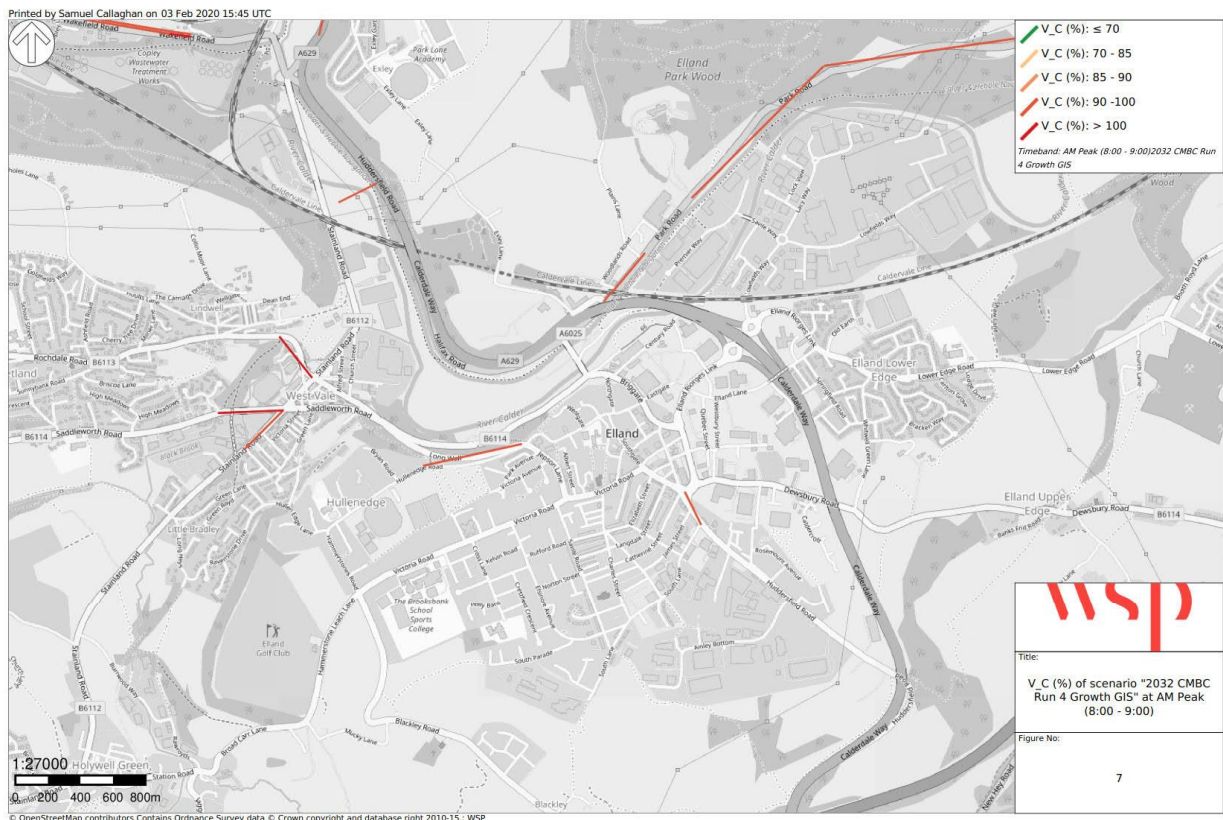
3.7.3. The links on the network with a V/C ratio of greater than 90% in the AM are shown in Figure 7 below. These show a mixture of constraint from downstream junctions and link capacity. However,

where the delays are observed at a junction, the constraint issues are generally only seen on a single arm. The key locations in Elland with greater than 90% V/C are:

- § Rochdale Road/Stainland Road (Junction capacity).
- § Saddleworth Road/Stainland Road (Junction capacity).
- § Hulleledge Road/Long Wall/Jepson Lane (Junction capacity).
- § Park Road (A6025) Northbound (Link capacity).
- § Huddersfield Road/South Lane Southbound (link capacity).

- 3.7.4. An issue is also seen on the new link formed between Stainland Road and the A629 as part of the A629 Phase 1b. However, this scheme has not been modelled in detail for the Local Plan assessment. Local Plan The impact of Phase 1b is discussed in more detail below.
- 3.7.5. It should also be noted that stage 4 of the A629 scheme has not been modelled, as the scope is not yet confirmed, which is expected to benefit the centre of Elland and will contribute to mitigating the issues seen below.
- 3.7.6. The AM worst congested junctions are shown in Figure 7 below.

Figure 7 - Elland Links Greater than 90% V/C, AM



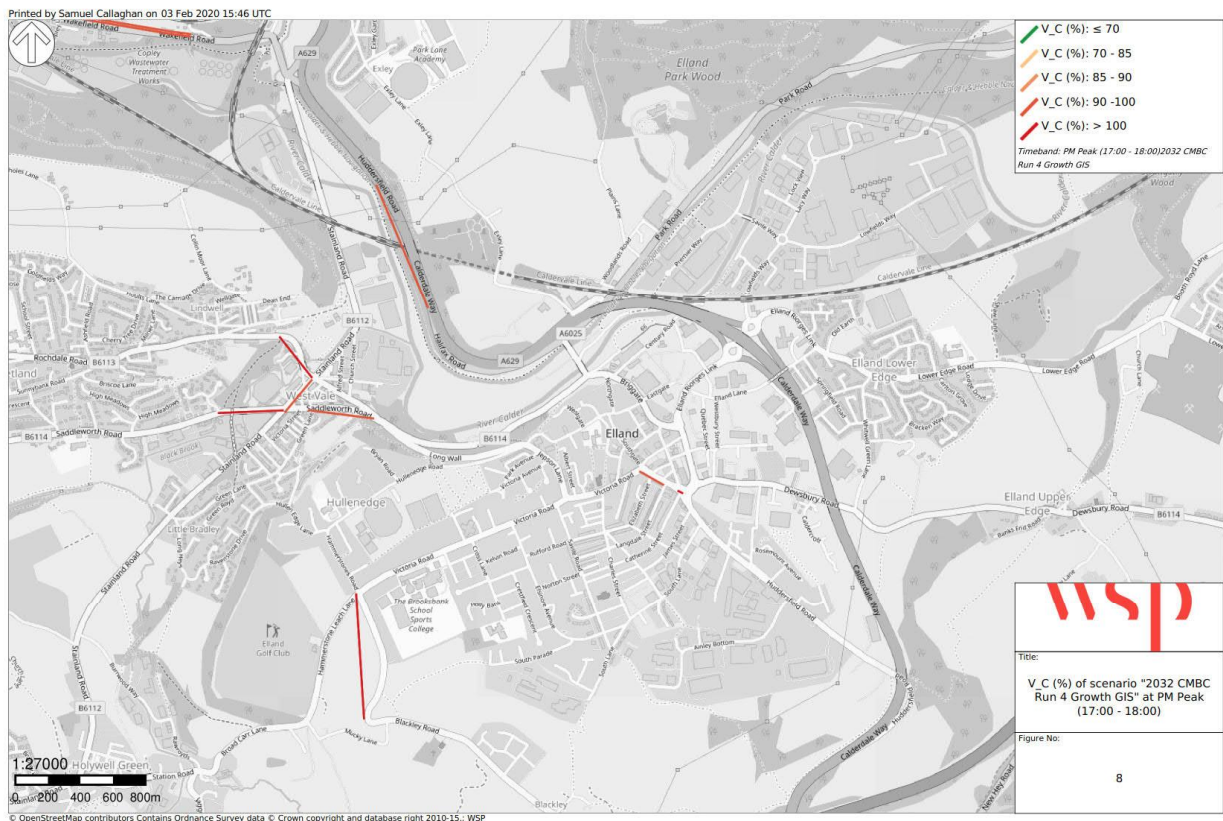
- 3.7.7. Elland shows a similar trend of capacity constraint in the PM peak, with the most significant congestion occurring at:

- § West Vale junctions.
- § Dewsbury Road/Southgate/Huddersfield Road junction.
- § A629 Northbound.
- § Blackley Road/Victoria Road Northbound.
- § Southgate/Victoria Road Westbound.

3.7.8. As in the AM peak, the only significant additional delay (more than 1minute) is seen at the West Vale junctions. Additional delay of around 40 seconds is seen southbound on Stainland Road and Rochdale Road eastbound sees 2 minutes of additional delay.

3.7.9. Figure 8 shows the congestion modelled in Elland for the PM peak.

Figure 8 - Elland Links Greater than 90% V/C, PM



3.7.10. The issues raised in Elland are generally localised in nature and appear to be resolvable with limited traffic management measures and minor junction improvements. The later stages of the A629 corridor improvements will also bring relief to the town centre.

3.7.11. Detailed modelling (separate to the Local Plan cumulative impact) has been carried out for the design and appraisal of the A629 Phase 1b. This shows that the improvements at the Salterhebble junction reduces demand for travel through West Vale as the A629 principal route retains more through traffic. As such, the A629 improvement which is expected to open in 2021, relieves the

issues shown at the two West Vale junctions as shown in the cumulative assessment. Reductions in traffic flow into the Saddleworth Road / Rochdale Road junction for the opening year of 2021 and design year of 2036 are shown below:

Table 9 - A629 Phase 1b Impact - 2021

| 2021 | AM | PM |
|------------------------|------|------|
| Stainland Road (north) | +1% | -26% |
| Sadleworth Road (east) | +12% | -27% |
| Stainland Road (south) | -21% | -20% |
| Sadleworth Road (west) | +17% | +22% |

Table 10 - A629 Phase 1b Impact - 2036

| 2036 | AM | PM |
|------------------------|------|------|
| Stainland Road (north) | +5% | +4% |
| Sadleworth Road (east) | -10% | -27% |
| Stainland Road (south) | -9% | -7% |
| Sadleworth Road (west) | +3% | +18% |

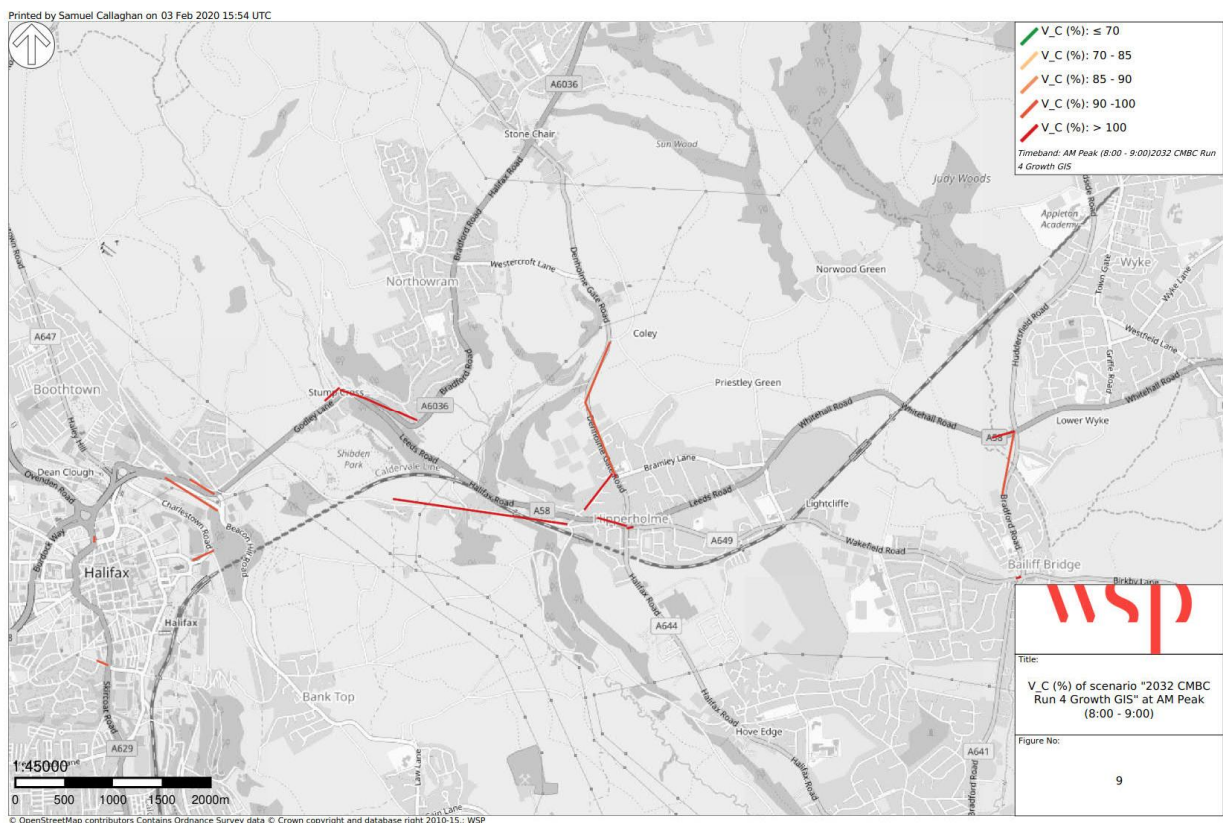
- 3.7.12. The two West Vale junctions need to be treated as a whole when looking at interventions as there will likely be a need to rationalise traffic movements and apply area wide traffic management. The A629 Phase 4 scheme will look to improve the efficiency of the junctions further by utilising signal optimisation technology such as Microprocessor Optimised Vehicle Actuation (MOVA). When introduced at similar congested urban junctions, MOVA typically increases capacity by around 5% and can reduce delays by a greater extent. The adoption of this technology also provides greater benefits for the peak shoulder hours thereby encouraging 'peak spreading' for the increasing numbers of commuters who can work flexibly and time journeys outside the traditional peak hours.
- 3.7.13. In combination, the A629 Phase 1b and Phase 4 works are expected to provide significant mitigation of the Local Plan growth at these two junctions.
- 3.7.14. In addition to the A629 improvements, the planned new rail station at Elland and the associated access package of cycle routes throughout Elland and specifically the links to West Vale will also encourage mode shift away from the private car and assist in reducing the impacts of the growth planned in this location.

3.8. A58 CORRIDOR

- 3.8.1. A number of points along this corridor show significant congestion, but again are a worsening of current congestion issues.

- 3.8.2. The Wyke Lion junction shows an increase in delay, due to the future traffic growth, for the eastbound movement of over 5 minutes and around 30 seconds for the westbound arm and around 70 seconds for the northbound arm.
- 3.8.3. There are several developments in the Hipperholme area in the forecast models which result in increases in delay on roads in the village. There are delay increases seen between 2014 and 2032 of over 3 minutes on Denholme Gate (A644) and 3 minutes on Leeds Road (A58). Tanhouse Hill shows a high V/C ratio, with additional delays of 2½ minutes eastbound.
- 3.8.4. There is also a point of significant congestion seen at Stump Cross with almost 2½ minutes additional delay for the Bradford Road arm (A6036).
- 3.8.5. The modelled congestion along the A58 corridor in the AM is shown in Figure 9 below.

Figure 9 - A58 Corridor Links Greater than 90% V/C, AM

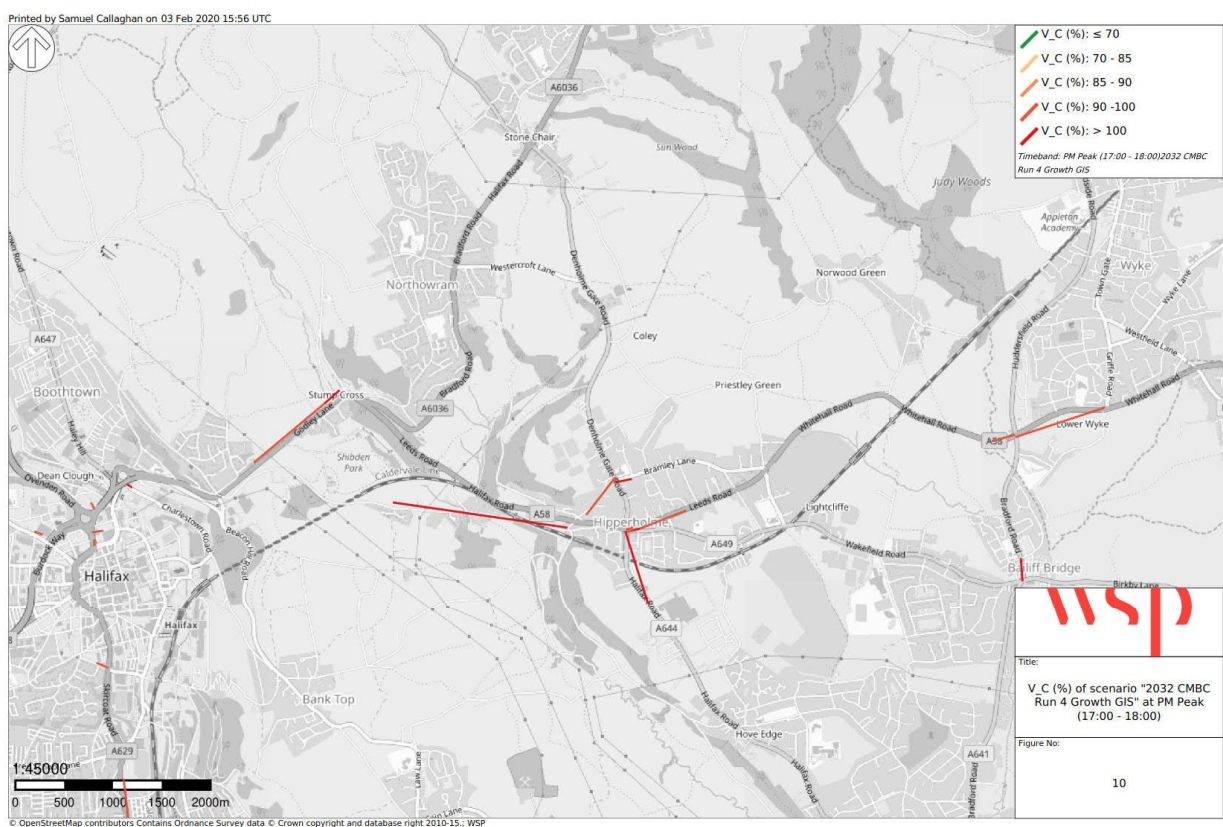


- 3.8.6. In the PM peak the signalised junction at Wyke Lion shows capacity issues for the east/west movements, with around 2½ minutes additional delay westbound and 2 minutes eastbound. The north and south movements show additional delay of less than 1 minute each.
- 3.8.7. Hipperholme cross roads follows a similar trend to the AM peak with the existing issues being worsened.
 - § The northbound A644 arm is over capacity at 105% V/C, which results in additional delays of over 1 minute.
 - § The westbound arm of the A58 is at 98% in the base, and moves to 107% in the future year. This results in an increase in delay of around 2 minutes.

§ Wakefield Road sees additional delay of over 2 minutes in the PM peak.

- 3.8.8. Away from the cross roads the effect of re-routing is seen at Bramley Lane / Denholme Gate Road which shows a large increase in V/C from 88% in the base to 105% in the future year. This leads to around 2 minutes of additional delay for this movement from the A58 East to the A644 North.
- 3.8.9. Again, the movement eastbound on Halifax Old Road shows a high V/C ratio and this gives increased delay of around 1 minute.
- 3.8.10. Stump Cross is also congested in the PM peak as a result of the tidal traffic flow from Halifax. The A58 movement from Halifax sees additional delay of 1½ minutes.
- 3.8.11. The PM congestion on the A58 corridor is shown in Figure 10.

Figure 10 - A58 Corridor Links Greater than 90% V/C, PM



3.8.12. From the analysis above there are significant issues shown at both Wyke Lion, for A58 traffic, and at Stump Cross, for A6036 traffic. There are increases in delays at Hipperholme Crossroads that add to the already significant issues currently seen at this junction. Calderdale Council has engaged consultants to develop a range of interventions to support economic and housing growth across North East Calderdale by addressing highway congestion, improving public transport connectivity, promoting active travel corridors and enhancing the built and natural environment. A number of options have been developed including new highway alignments and junction improvements, bus priority and network development, potential rail station and rail park-and-ride and on- and off-

highway cycle routes. The study includes assessment of potential funding streams. A Strategic Outline Case promoting a package of preferred options will be submitted to West Yorkshire Combined Authority during 2020/21. It is expected that a comprehensive corridor study for the A58 will address the issues in this area in a holistic manner and is also likely to incorporate the A6036 within its scope.

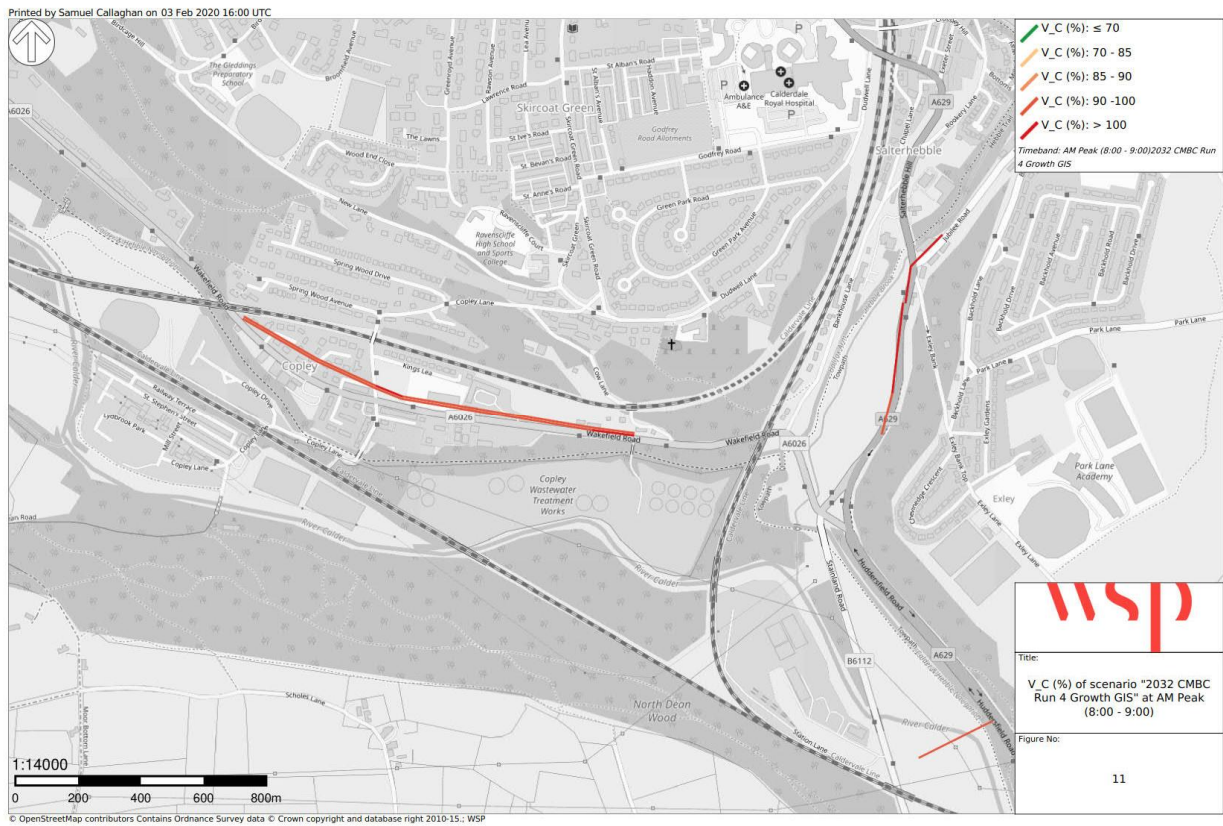
3.9. BAILIFF BRIDGE

- 3.9.1. Although Bailiff Bridge and Wyke don't have any significant development modelled explicitly, they are affected by the traffic demands from the wider area.
- 3.9.2. Significant additional traffic uses the junction at Bailiff Bridge in the AM peak, showing an increase in V/C to 106% on the eastbound approach. This gives a 2 minute increase in delays over the base year situation.
- 3.9.3. In the PM, Bailiff Bridge shows the southbound arm of the A641 Bradford Road close to capacity in the base year, which then moves to over capacity at 104% in 2032. This leads to an increase in delay of over 1 minute. On all other arms there are smaller increases in delay of less than a minute.
- 3.9.4. The A641 corridor is being addressed as part of a future WY+TF scheme which will take into account the impacts of the Local Plan. Given the level of additional delay modelled at Bailiff Bridge it is reasonable to expect the scheme to be able to mitigate this worsening through a junction re-modelling.

3.10. A629 AND A6026 CORRIDORS

- 3.10.1. The A629 has been modelled with both the Phase 1a scheme and the Phase 1b scheme given the greater level of detail known and the stage in the funding approvals process each is currently at. As shown previously, this has a significant impact on improving the flow of traffic through the corridor and relieves the majority of congestion, however with the growth in traffic as a result of the Local Plan developments some points of congestion still remain.
- 3.10.2. Jubilee Road and the merging of the two lanes between Phase 1a and 1b are shown to be over capacity due to the movements along the corridor. This is as a result of the additional traffic attracted to the A629 in both the northbound and southbound directions. There is an increase in delay of around 5 minutes shown at this point, however there is a greater improvement in delay shown upstream at the Calder & Hebble junction which compensates for this.
- 3.10.3. Although not modelled at this stage due to lack of clarity on the detail, the Phase 1b scheme will include an improvement scheme at Jubilee Road, with the aim of carrying two lanes through northbound on the A629 corridor between the Phase 1a and Phase 1b scheme.
- 3.10.4. The A6026 shows issues with both the junction with Copley Lane and the capacity of the A6026 itself at this point as a result of additional demand for travel and the improvements made at the Calder & Hebble junction on the A629. This gives an increase in delay of around 1½ minutes westbound. This would need to be addressed separately to the A629 schemes and may be a relatively simple improvement to the operation of the signals at this point.
- 3.10.5. The modelled points of significant congestion on the A629 in the AM peak are shown below in Figure 11.

Figure 11 - A629/A6026 Corridor Links Greater than 90% V/C, AM



3.10.6. Ainley Top Junction (Junction 24 of the M62) shows a number of points of high V/C as shown in Figure 12. However, these are mostly current issues that are worsened, with significant increases in delay seen at:

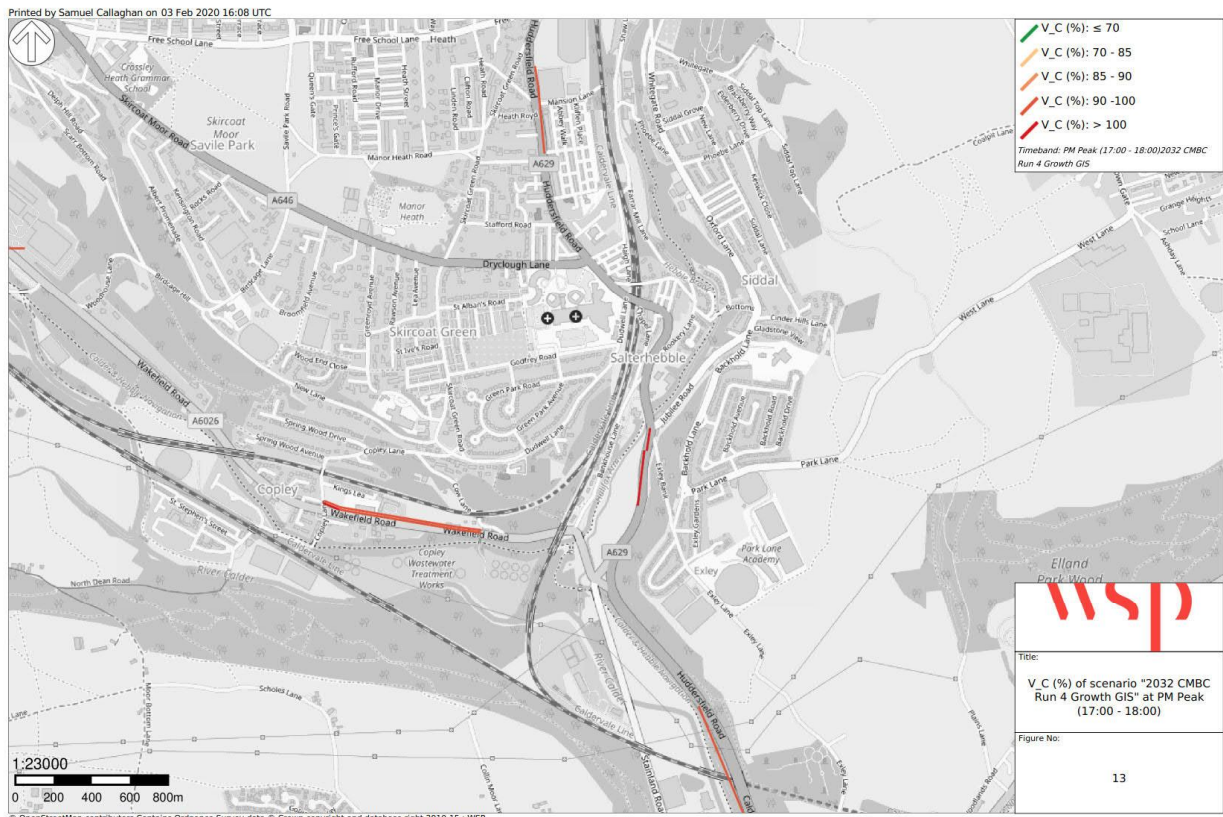
- § The westbound off slip from the M62 (2½ minute delay increase).
- § Blackley Road entry to the northern roundabout (over 6 minutes delay increase).
- § Link capacity issues eastbound on slip to the M62 (nearly 6 minute delay increase).
- § Link capacity issues on Lindley Moor Road (A643) (1minute increase in the eastbound direction).

Figure 12 - Ainley Top Links Greater than 90% V/C, AM



- 3.10.7. Due to the location of Ainley Top, these points of additional congestion are significantly impacted by growth outside Calderdale, which will need to be considered when thinking about the need for intervention. However, there appears to be significant scope for the A629 Phase 4 scheme to address the more minor impacts and a need to engage with Highways England to understand their aspirations for capacity improvements to the slip roads and the impact of a possible Junction 24a which will take traffic away from Ainley Top.
- 3.10.8. The A629 shows a similar trend in the PM peak to the AM, with only the Jubilee Road junction and lane narrowing creating additional delay. However, this is significantly lower than in the AM.
- 3.10.9. On the A6026, the Copley Lane junction is again a pinch point for westbound traffic but causes less than 2 minutes additional delay.
- 3.10.10. These areas on the A629 are shown in Figure 13 below.

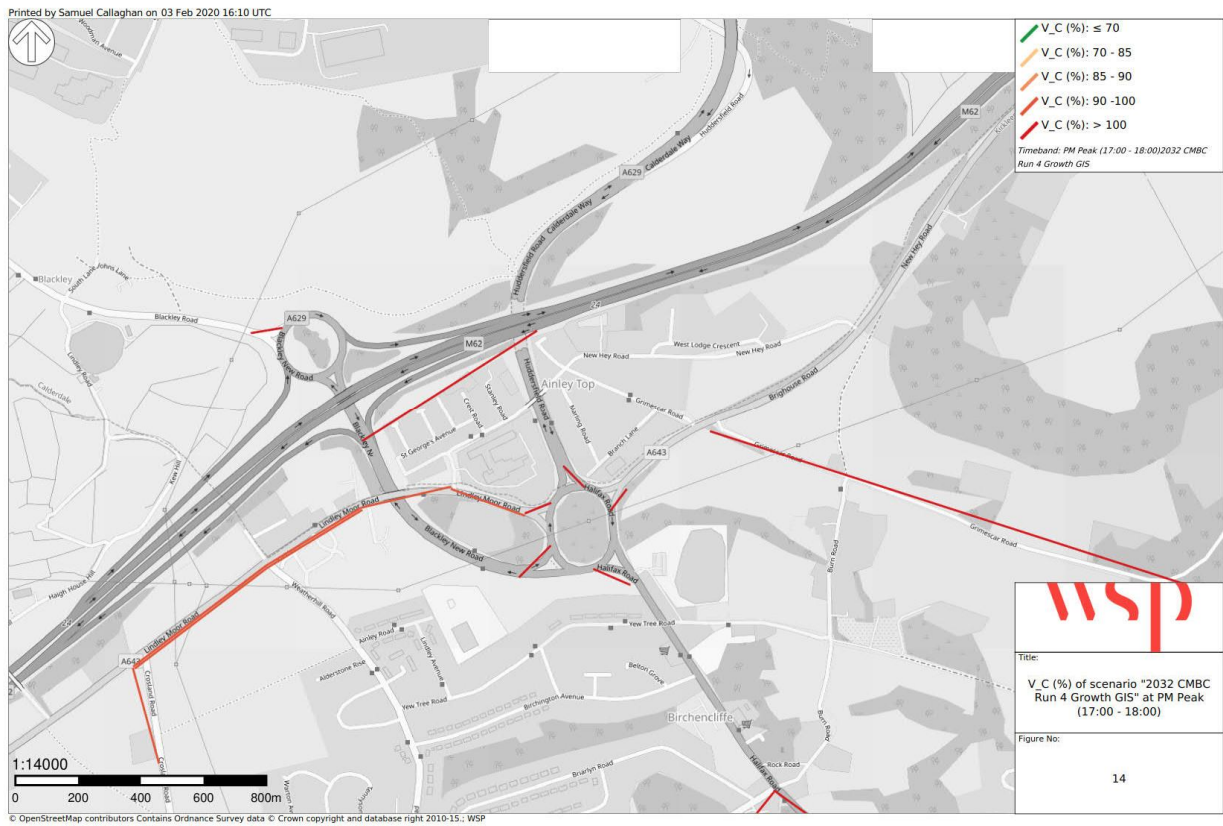
Figure 13 - A629/A6026 Corridor Links Greater than 90% V/C, PM



3.10.11. Ainley Top in the PM peak has many links with high V/C, as demonstrated in Figure 14. Locations with significant increases in delay are:

- § The westbound off slip from the M62 (2 minute delay increase).
- § Blackley Road entry to the northern roundabout (2 minute delay increase).
- § Southern roundabout shows increased delay of 1-2 minutes for the eastern and western arms and 3-4 minutes for the northern and southern arms.

Figure 14 - Ainley Top Links Greater than 90% V/C, PM



3.10.12. The A629 corridor has been modelled with the earliest phases of the improvement scheme included. It can be seen that points of congestion remain which match with the future phases which are still in development. The scale of the additional delay predicted is generally of a level where it is expected that this could be addressed by the wider A629 scheme. Additionally, there is a need to consider some intervention on the A6026.

3.10.13. The worsening of Ainley top, particularly at the access/egress point of the M62, strengthens the case for relief of this junction via the A629 corridor WY+TF scheme and potential junction 24a which is currently being studied separately to the Local Plan.

3.11. SOWERBY BRIDGE

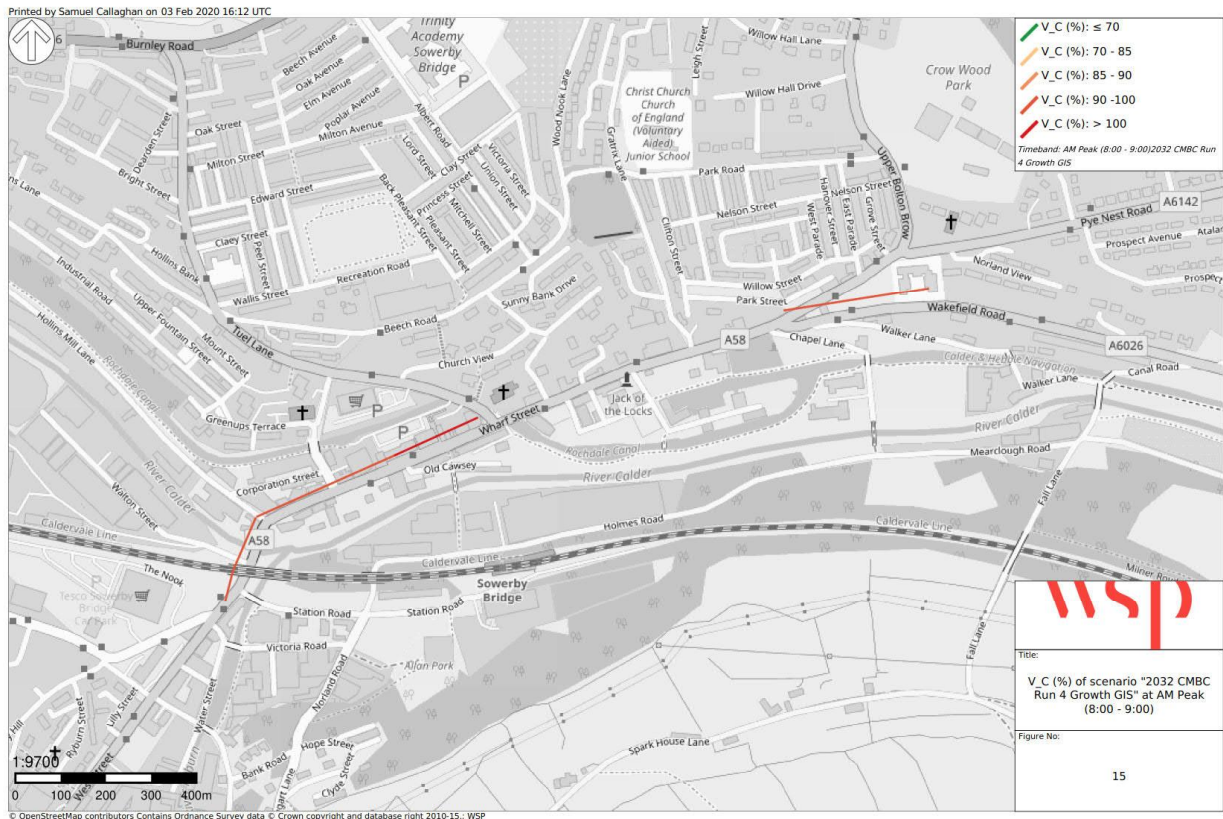
3.11.1. Within the settlement of Sowerby Bridge, the key points of congestion in the AM peak, which are exacerbations of current issues, are located at:

- § Wharf Street (A58)/Tuel Lane (A6139) Eastbound.
- § A58/Station Road/Sowerby Street Eastbound.
- § Wakefield Road (A6026)/Bolton Brow (A58) Eastbound.

3.11.2. The Wakefield Road and Bolton Brow arms do not see significant changes in delay despite the increase in maximum V/C of turning movements at this junction. The increase in V/C could likely be mitigated through signal optimisation.

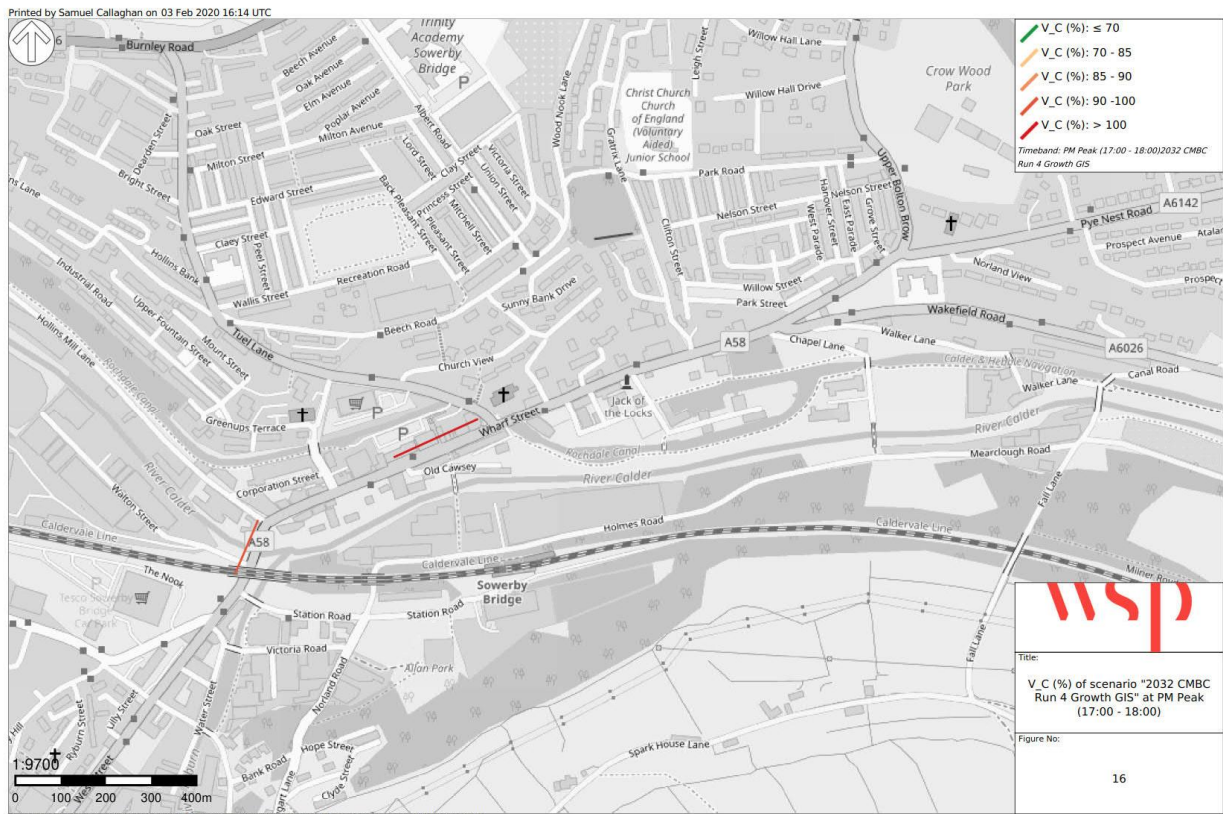
- 3.11.3. The A58 at Tuel Lane is modelled with almost 2 minutes of additional delay in the eastbound direction due to the large increase in flow.
- 3.11.4. Increase in delay of over a minute is seen eastbound on Sowerby Street.
- 3.11.5. The congested links in Sowerby Bridge are shown in Figure 15.

Figure 15 – Sowerby Bridge links greater than 90% V/C, AM



- 3.11.6. Sowerby Bridge shows similar capacity constraints in the PM peak, with the junctions of Tuel Lane and Wharf Street being the main location of capacity constraint. The junction of Station Road/Sowerby Street performs better in the PM peak than in the AM with delay increasing by only 12 seconds in the westbound direction.
- 3.11.7. The following points of congestion are seen and shown in Figure 16 below:
 - § Wharf Street (A58)/Tuel Lane (A6139) Eastbound.
 - § A58/Station Road/Sowerby Street Eastbound.
- 3.11.8. The A58 at Tuel Lane sees an increase in delay of approximately 2 minutes. Other points on the network see smaller increases in delay of less than 30 seconds.

Figure 16 – Sowerby Bridge links greater than 90% V/C, PM



3.11.9. Although there are currently no specific improvement schemes for the centre of Sowerby Bridge it is an area for improvement through the WY+TF Corridor Improvement Programme (CIP). The modelling shown above indicates that this should be aimed primarily at the Tuel Lane/Wharf Street junction.

3.12. NORTH HALIFAX

3.12.1. The north of Halifax shows an increase in flow over the area, with the developments in Ovenden and Mixenden playing a large part in the increase in traffic heading southbound along the A629 towards Halifax Town Centre.

3.12.2. Although there is an increase in the traffic around Northern Halifax, the V/C's show relatively small changes, giving confidence that the network is performing similarly to the 2014 base, with few areas above this threshold:

- § Shay Lane/Keighley Road (A629) sees a junction constraint with an increase of 20% Volume to Capacity ratio, due to the developments in Illingworth and this being the quickest route south to enable use of the A629. The A629 also shows a link capacity issue to the south of Shay Lane, however this is due to a simplification in the model coding at this point and therefore not expected in reality.
- § Brackenbed Lane/Pellon Lane shows capacity constraints at the junctions with Long Lane and Pellon New Road.

§ Ovenden Way/Ovenden Road (A629) shows a junction constraint for movements heading southbound onto the A629. However, the do something V/C is mostly unaffected, with an increase of 12% Volume to Capacity ratio.

- 3.12.3. South of Shay Lane to the junction with Ovenden Way there is an increase in delay of around 80 seconds due to the traffic growth of the Local Plan.
- 3.12.4. The impact on delays northbound on Brackenbed Lane reduces slightly in the DS scenario, however the southbound delay increases by approximately 2 minutes due to capacity constraints at the junction with Pellon New Road. This level of worsening appears to be possible to mitigate through minor improvements.
- 3.12.5. Delay along Ovenden Way does not change significantly in the westbound direction in the AM. The eastbound movement shows an increase in delay of approximately ½ minute.
- 3.12.6. The locations in North Halifax that show significant congestion can be seen in Figure 17.

Figure 17 – North Halifax links greater than 90% V/C, AM



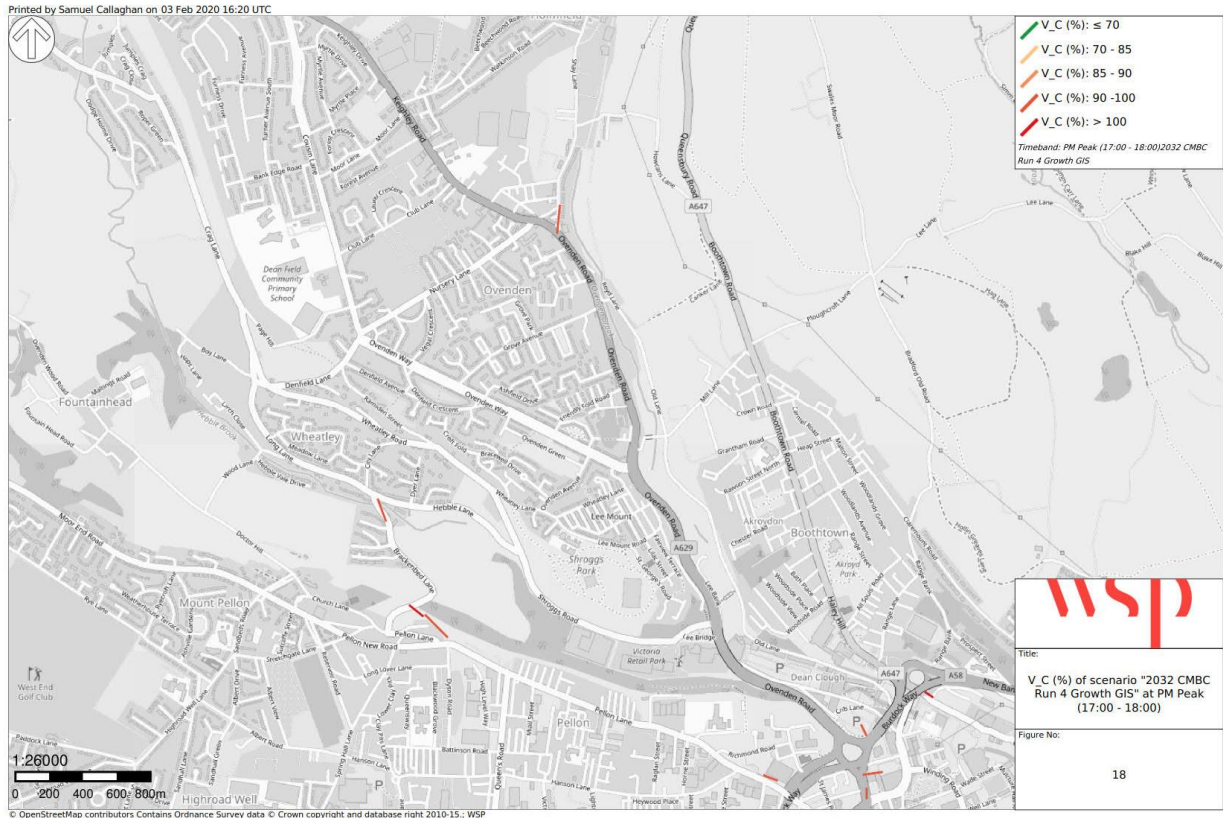
- 3.12.7. Similar to the AM, there is a general uplift in traffic using the A629 north of Halifax. Ovenden Way and Boothtown Road also see an uplift in general traffic usage.
- 3.12.8. Due to the traffic using the network to the north of Halifax, there are some overcapacity links as follows:

§ Shay Lane/Keighley Road (A629) sees a junction constraint.

§ Brackenbed Lane/Pellon Lane shows capacity constraints at the junctions with Long Lane and Pellon New Road.

- 3.12.9. After analysis of the model performance, Shroggs Road is not expected to be an issue and is a result of an overly low capacity which has been coded in the base year model.
- 3.12.10. Shay Lane sees an increase in delay of around 5 seconds. Brackenbed Lane sees increased delay in the region of 30 seconds. Pellon lane does not see a significant increase in delay.
- 3.12.11. See Figure 18 below for the PM modelled congestion in North Halifax.

Figure 18 - North Halifax links greater than 90% V/C, PM



3.12.12. With the exception of Shay Lane, the model shows relatively minor impacts in terms of additional delay in this area. The A629 north of Halifax is included in the scope of the potential WY+TF Corridor Improvement Programme and this has the potential to improve the Shay Lane junction and mitigate this impact.

3.13. HEBDEN BRIDGE

3.13.1. Hebden Bridge and the wider Upper Valley experiences a modest increase in traffic on the A646 as very little development is proposed for this area of Calderdale. Over the modelled period of an hour there are no significant points of congestion shown except the junction between Heptonstall Road and the A646 which shows a turning V/C of 94%. This could easily be mitigated by optimising the signal timings at this junction. In reality, there will be peaks of congestion over shorter timescales in the centres of Todmorden, Hebden Bridge and Mytholmroyd. These will be addressed through the improvements planned for the A646 as part of the WY+TF corridor improvement programme.

4. SUMMARY

4.1. METHODOLOGY

- 4.1.1. The methodology outlined in Section 2 shows detailed information regarding the development sites used alongside other sources of information to give a representative sample of district-wide growth. This was a comprehensive scenario with all proposed allocation sites modelled within Calderdale within the simulation network. Therefore, all impacts can be quantified accordingly and proposals put forward for whether and how they could be addressed via specific interventions.
- 4.1.2. It should be again noted that the methodology used has taken a worst-case scenario approach. This means that current rates of high car dependency are expected to continue and possible modal shift or reductions in travel demand due to technological and social changes have not been assessed.

4.2. OUTPUTS

- 4.2.1. The outputs from this set of forecast models have quantified the impact of the Local Plan allocations in terms of the level of additional delays on the network.
- 4.2.2. In most cases the predicted level of additional delay at a point in the network is relatively minor (less than a minute). These are expected to be mitigated through relatively minor interventions to improve capacity if it is felt to be necessary, but in many cases the additional delay is likely to be acceptable.
- 4.2.3. Almost all areas have planned improvement schemes, even if they are at an early stage and the outputs of this work can be used to shape those that are less well defined. More significant impacts are seen in the east of the district where development pressure is greatest, but these typically manifest themselves in additional delays of a few minutes and therefore it is expected that they can be significantly mitigated by the scale of intervention that is likely to be acceptable in Calderdale.
- 4.2.4. Where significant planning and investment will be necessary – for example on the corridors of the A641 and A58 – it is recommended that consideration is made to the wording of policy to ensure that the level of development is phased in line with the delivery timescales for these interventions.

4.3. INTERVENTIONS

- 4.3.1. Following the assessment of the modelling of the cumulative impact and the subsequent stress on the network, a view on the broad form of infrastructure requirements has been taken. These interventions are required to mitigate the impacts of the growth in travel as a result of the Local Plan developments where this has been modelled to cause significant delays (typically more than 1 minute).
- 4.3.2. Table 9 below summarises the requirements and possible delivery mechanism for the various locations described in previous sections of the report.

Table 11 - Description of interventions necessary for mitigation of Local Plan impacts shown by modelling

| LOCATION | INTERVENTION | POSSIBLE DELIVERY MECHANISM |
|---|--|--|
| Wyke Lion, Hipperholme cross roads, Stump Cross | Short term intervention to improve operation of signals at Hipperholme Cross Roads. Longer term need for A58 Corridor package of improvements across all modes of transport. | Developer Contributions. Possibility of a future West Yorkshire + Transport Fund (WY+TF) scheme. Partial improvement as part of A641 WY+TF scheme. |
| A629 south of Halifax, Ainley Top | Phases 2-4 of WY+TF scheme Improvements to capacity of slip roads on/off the M62 | Current scheme as part of A629 WY+TF. Highways England. |
| Brighouse Town Centre | Master planning of garden suburb sites. A641 WY+TF scheme corridor improvements to facilitate necessary movements, improve multi-modal accessibility and remove through traffic. TCF scheme to improve cycling and walking connectivity. | Developer contributions. Current scheme as part of A641 WY+TF. Transforming Cities Fund. |
| West Vale (Elland) | Local traffic management. Part of A629 Phase 4. | Developer contributions. Current scheme as part of A629 WY +TF. |
| Sowerby Bridge | Local traffic management as part of the A58/A672 corridor improvement programme. | Developer contributions. Current scheme as part of WY+TF |
| A6026 | Local traffic management as part of the A6026 corridor improvement programme. | Developer contributions. Current scheme as part of WY+TF |
| A629 north of Halifax | Local traffic management. As part of the potential WY+TF corridor improvement programme | Developer contributions. Potential scheme as part of WY+TF. Transforming Cities Fund. |

As well as the interventions recommended for mitigation of the most significant effects of the Local Plan growth, other schemes will also assist in supporting the Local Plan aspirations. These are shown in Table 12.

Table 12 - Description of interventions necessary to support the Local Plan

| LOCATION | INTERVENTION | POSSIBLE DELIVERY MECHANISM |
|---------------------|--|---|
| Halifax Town Centre | Phase 2 of A629 WY+TF scheme and Halifax Station Gateway | Current scheme as part of A629 WY+TF. Transforming Cities Fund. |

| LOCATION | INTERVENTION | POSSIBLE DELIVERY MECHANISM |
|--|--|---|
| Hebden Bridge/Mytholmroyd/Todmorden | Local traffic management as part of the A646 element of the WY+TF corridor improvement scheme. | Current scheme as part of WY+TF |
| Brighouse, Elland, Halifax, Todmorden, Mytholmroyd, Hebden Bridge, Sowerby Bridge, | Improved multi-modal access and parking at stations (current and proposed) | Current scheme as part of WY+TF. Transforming Cities Fund. |
| Bradley to Brighouse Cycle route | Creation of cycle route on the Calder and Hebble navigation between Bradley and Brighouse | City Connect (WY+TF) A641 WY+TF scheme. |
| Wyke to Brighouse/Clifton Cycle route | Creation of cycle route on former railway line to access Garden Suburbs and Clifton Business Park. | A641 WY+TF scheme. |

- 4.3.3. The current modelling has not assumed any impact from the provision of public transport improvements for example the provision of a new rail station at Elland. These interventions, alongside access improvements, will also form part of the mitigation of the Local Plan in terms of transport demand.

Appendix A

LOG OF CALDERDALE RESIDENTIAL

SITES MODELLED





Appendix A - Table 1 – Calderdale residential developments, including completed sites and residential portion of mixed-use

Site LP0573 has been included in the list of developments but has not been modelled, as it was a late addition. Local Plan

| LP/HLA Ref | Property_Name | Road_Street | Locality | Town_Constituency | Total Area | Easting | Northing | 2014_to_2032 | Status |
|------------|---------------|--|----------|-------------------|------------|---------|----------|--------------|--------------------------|
| 43 | | Land off, Timmey Lane, Friendly, Sowerby Bridge. | | | | 405237 | 424138 | 4 | Built |
| 70 | | Land south east of, 204 Moor End Road, Halifax. | | | | 406693 | 426211 | 16 | Built with lapsed plots |
| 98 | | Illingworth Hall Farm, 11 & 12 Back Lane, Illingworth, Halifax. | | | | 407025 | 428214 | 3 | Under Construction |
| 103 | | Land off, School Close, Illingworth, Halifax. | | | | 407805 | 429027 | 1 | Built |
| 118 | | Grounds of Forest Villa, 91 Ovenden Road, Halifax. | | | | 408205 | 427124 | 1 | Live Planning Permission |
| 143 | | Adjacent, Earl Terrace, Ovenden, Halifax. | | | | 408343 | 426747 | 3 | Built |
| 172 | | Cherry Tree farm, School Lane, Illingworth, Halifax. | | | | 407919 | 429557 | 4 | Under Construction |
| 173 | | St Marys Church, Raw Lane, Illingworth, Halifax. | | | | 406944 | 428364 | 5 | Live Planning Permission |
| 174 | | Land North Of Garages, Rooley Heights, Sowerby, Sowerby Bridge. | | | | 403869 | 423053 | 28 | Under Construction |
| 175 | | Garden of, 85 Whitwell Green Lane, Eiland. HX5 9EG | | | | 411715 | 421106 | 1 | Live Planning Permission |
| 176 | | Buildings South Of Greenhead Cottage, Giles Hill Lane, Shelf, Halifax. | | | | 411626 | 429390 | 5 | Under Construction |
| 177 | | Outbuilding at Beech Grove, Broad Carr Lane, Holywell Green, Halifax. | | | | 409484 | 419943 | 1 | Live Planning Permission |
| 178 | | Portsmouth Mill, Burnley Road, Todmorden. | | | | 389809 | 426331 | 10 | Under Construction |
| 179 | | Rear of Portsmouth Mill, Burnley Road, Todmorden. | | | | 389768 | 426348 | 12 | Under Construction |
| 181 | | Ringby Farm, 7 Ringby, Boothtown, Halifax. | | | | 408646 | 427564 | 3 | Under Construction |
| 185 | | Land at, Bottomley Road, Walsden, Todmorden. | | | | 394082 | 420890 | 1 | Built |
| 190 | | St Aidans Works, Bacup Road, Todmorden. | | | | 392623 | 423170 | 10 | Under Construction |
| 211 | | 39a Claremount Road, Halifax. | | | | 408951 | 426794 | 1 | Built |
| 252 | | Land rear of, 126 Halifax Road, Brighouse. | | | | 413666 | 423847 | 1 | Under Construction |
| 345 | | Adjacent, 100 Willowfield Road, Halifax. | | | | 406688 | 424621 | 1 | Under Construction |
| 350 | | Bright Street, Sowerby Bridge. | | | | 405604 | 424061 | 3 | Live Planning Permission |
| 359 | | Land off, Upper Washer Lane, Halifax. | | | | 407645 | 423968 | 7 | Live Planning Permission |
| 360 | | Land off, Walker Lane, Sowerby Bridge. | | | | 406752 | 423814 | 15 | Under Construction |
| 364 | | Grounds of Dunkerton, Willowfield, Halifax. | | | | 406524 | 424608 | 4 | Under Construction |
| 369 | | Rear gardens of, 293 to 295 Willowfield Road, Halifax. | | | | 406605 | 424560 | 4 | Built |
| 372 | | Land rear of Raven Lodge, Wallis Street, Sowerby Bridge. | | | | 405964 | 423844 | 2 | Under Construction |
| 379 | | Land junction of Timmey Lane and, Burnley Road, Sowerby Bridge. | | | | 405375 | 424125 | 44 | Under Construction |
| 385 | | Land rear of Raven Lodge, Wallis Street, Sowerby Bridge. | | | | 405966 | 423832 | 1 | Under Construction |
| 396 | | Land adjacent, 100 Wakefield Road, Sowerby Bridge. | | | | 407187 | 423726 | 1 | Built |
| 403 | | Dyer Lane, Wheatley, Halifax. | | | | 407558 | 426566 | 5 | Under Construction |
| 409 | | Land at, Ramsden Street, Wheatley, Halifax. | | | | 407624 | 426629 | 2 | Under Construction |
| 412 | | Site of Ovenden Way Hotel, Ovenden Way, Ovenden, Halifax. | | | | 407450 | 426913 | 21 | Live Planning Permission |
| 440 | | Land adjacent, St Georges Terrace, Lee Mount, Halifax. | | | | 408545 | 426230 | 6 | Live Planning Permission |
| 465 | | Land South of Lower Range Terrace, Range Bank, Boothtown, Halifax. | | | | 409439 | 426058 | 1 | Live Planning Permission |
| 469 | | Fieldhouse, Haugh Shaw Road, Halifax. | | | | 408475 | 424484 | 6 | Built |
| 479 | | Land to the east of, Holts Terrace, Siddal, Halifax. | | | | 409975 | 423793 | 6 | Built |
| 496 | | Churn Lane, Halifax. | | | | 406823 | 424922 | 2 | Built |
| 501 | | Adjacent, 160 Warley Road, Halifax. | | | | 407227 | 424743 | 1 | Live Planning Permission |
| 507 | | Land adjacent, 37 Warley Road, Halifax. | | | | 407476 | 424350 | 1 | Under Construction |
| 508 | | Adjacent Staveley, Harewood Place, Halifax. | | | | 407196 | 424593 | 1 | Live Planning Permission |
| 546 | | Land at Hullen Edge Hall, Hullen Edge Lane, Eiland. | | | | 409667 | 420634 | 1 | Built |
| 569 | | 15 Clay House Lane, Greetland, Halifax. | | | | 409526 | 421505 | 4 | Built |
| 580 | | Victoria Street, Greetland, Halifax. | | | | 409595 | 421106 | 3 | Built |
| 583 | | Land east of Hullen Edge Hall, Hullen Edge Lane, Eiland. | | | | 409666 | 420660 | 1 | Under Construction |
| 605 | | Adjacent, 29 Hud Hill, Shelf, Halifax. | | | | 411663 | 427963 | 1 | Under Construction |
| 627 | | Garden & land south of The Willows, Green Lane, Shelf, Halifax. | | | | 412903 | 428562 | 12 | Built |
| 672 | | Garden of The Bungalow, The Banks, Sowerby Bridge. | | | | 405522 | 424120 | 1 | Live Planning Permission |
| 673 | | Cherry Tree Farm, School Lane, Illingworth, Halifax. | | | | 407900 | 429563 | 1 | Under Construction |
| 674 | | First floor, 22 Bethel Street, Brighouse. | | | | 414568 | 422786 | 6 | Live Planning Permission |
| 675 | | 4B Tower Hill, Sowerby Bridge. | | | | 406012 | 423633 | 2 | Live Planning Permission |
| 676 | | 9 Portland Place, Halifax. | | | | 409318 | 424814 | 6 | Live Planning Permission |
| 677 | | Rear of, 113 Parkinson Lane, Halifax. | | | | 407741 | 424546 | 1 | Live Planning Permission |
| 678 | | Wheatsheaf Hotel, 42 Mount Pellon, Pellon, Halifax. | | | | 407525 | 425954 | 4 | Built |
| 679 | | Garage at Winterrow, 94 Rochdale Road, Ripponden, Sowerby Bridge. | | | | 402491 | 418985 | 1 | Live Planning Permission |
| 680 | | Barn at Stocks Farm, 55 Towngate, Midgley, Halifax. | | | | 402905 | 426400 | 1 | Under Construction |
| 681 | | Garage at, 48 Halifax Road, Ripponden, Sowerby Bridge. | | | | 404333 | 421051 | 1 | Under Construction |
| 682 | | Land South Of, 62 Crossley Hill, Halifax. | | | | 409885 | 423175 | 2 | Live Planning Permission |
| 683 | | Site of Heathy House Residential Home, Heathy Lane, Holmfield, Halifax. | | | | 408292 | 428493 | 17 | Built |
| 684 | | 26 Phoebe Lane, Halifax. | | | | 410042 | 423682 | 1 | Under Construction |
| 685 | | Land adjacent, 118 Oldham Road, Ripponden, Sowerby Bridge. | | | | 403678 | 419557 | 1 | Live Planning Permission |
| 686 | | Barn at Knowl End Farm, Staups Lane, Todmorden. | | | | 396006 | 426437 | 1 | Under Construction |
| 687 | | Garage at Park View, 36 Stainland Road, Barkisland, Sowerby Bridge. | | | | 405731 | 419938 | 1 | Live Planning Permission |
| 688 | | 12 to 14 Glen View, Savile Park, Halifax. | | | | 408949 | 424264 | 1 | Live Planning Permission |
| 689 | | Land East Of 6 Hill Park Mount, Kebroyd Mount, Triangle, Sowerby Bridge. | | | | 404236 | 420869 | 1 | Live Planning Permission |
| 690 | | Clough House, Eiland Road, Ripponden, Sowerby Bridge. | | | | 404299 | 419565 | 1 | Under Construction |
| 691 | | Scailcliffe Hall, Burnley Road, Todmorden. | | | | 392641 | 425148 | 6 | Live Planning Permission |
| 692 | | 137 to 139 Bolton Brow, Sowerby Bridge. | | | | 406715 | 423907 | 1 | Live Planning Permission |

| | | | | | | | |
|------|--|--|--|--------|--------|----|--------------------------|
| 693 | Outbuilding at Shaking House Farm Cottage, 12 White Gate, Mixenden, Halifax. | | | 406650 | 429229 | 1 | Under Construction |
| 694 | Old Laithe Barn, Gate Head Lane, Greetland, Elland. | | | 407688 | 420454 | 1 | Under Construction |
| 695 | 4 Peel Cottage Road, Walsden, Todmorden. | | | 393219 | 422013 | 1 | Under Construction |
| 726 | 57 Tual Lane, Sowerby Bridge. | | | 405846 | 423802 | 2 | Built |
| 732 | Tubend Works, Stanley Street, Sowerby Bridge. | | | 406333 | 423682 | 2 | Built |
| 734 | Westfield, Sowerby New Road, Sowerby Bridge. | | | 405576 | 423417 | 6 | Under Construction |
| 736 | 10 Town Hall Street, Sowerby Bridge. | | | 405929 | 423546 | 2 | Built |
| 771 | Basement, Dodgeholme Court, Mixenden, Halifax. | | | 406555 | 427852 | 5 | Live Planning Permission |
| 783 | 2 Rushworth Street and, 16 to 18 Wheatley Lane, Lee Mount, Halifax. | | | 408334 | 426440 | 5 | Built |
| 786 | Ovenden Estate Office, 213 Ovenden Way, Ovenden, Halifax. | | | 407503 | 426911 | 2 | Built |
| 822 | Stable Block at, 1 Savile Park, Halifax. | | | 408629 | 424076 | 1 | Live Planning Permission |
| 831 | 32 Bell Hall Terrace, Halifax. | | | 408473 | 424084 | 1 | Built |
| 842 | Basement & Second Floor, Selby Lawn, 7 Savile Park, Halifax. | | | 408538 | 424056 | 2 | Built |
| 856 | Empire Business Centre, Church Street, Halifax. | | | 409628 | 424885 | 11 | Built |
| 863 | Exley Hall Farm, 1 Upper Exley, Exley Lane, Halifax. | | | 410113 | 422055 | 3 | Built |
| 876 | Trinity Royd Cottage and, 2 Balmoral Place, Halifax. | | | 408972 | 424806 | 8 | Under Construction |
| 909 | Broomfield Avenue, Halifax. | | | 408734 | 423231 | 4 | Under Construction |
| 941 | Land adjacent, 4 Wakefield Gate, Halifax. | | | 407944 | 423933 | 4 | Built |
| 960 | Former Heath School Yard, Linden Road, Halifax. | | | 409196 | 423969 | 7 | Live Planning Permission |
| 1004 | Land adjacent, 34 Crossley Hill, Halifax. | | | 409763 | 423254 | 5 | Live Planning Permission |
| 1011 | Siddal Lane, Siddal, Halifax. | | | 410179 | 423227 | 1 | Under Construction |
| 1033 | Land at junction of Knightbridge Court and, Parsonage Lane, Brighouse. | | | 414335 | 423036 | 30 | Built |
| 1036 | Tennis Courts adjacent, 19 Salisbury Terrace, Akroydon, Halifax. | | | 408908 | 426458 | 4 | Built |
| 1046 | Land adjacent, 23 Fairclough Grove, Ovenden, Halifax. | | | 407813 | 427310 | 1 | Under Construction |
| 1049 | Scrap Yard at Southedge and Southedge Cottage, Brighouse Road, Hipperholme, Halifax. | | | 412441 | 425130 | 22 | Built |
| 1052 | Garden of, 11 Jubilee Street North, Ovenden, Halifax. | | | 408014 | 427464 | 2 | Live Planning Permission |
| 1059 | 32 Crown Street, Halifax. | | | 409239 | 425231 | 2 | Built |
| 1062 | Builders Yard, Mount Lane, Rastrick, Brighouse. | | | 413322 | 420976 | 2 | Built |
| 1065 | Land adjacent Turners Farm, Keighley Road, Illingworth, Halifax. | | | 407126 | 429157 | 1 | Built |
| 1071 | Rear garden of, 98 Victoria Road, Elland. | | | 410006 | 420611 | 1 | Live Planning Permission |
| 1081 | Bolton Brow Methodist Church, Bolton Brow, Sowerby Bridge. | | | 406517 | 423773 | 25 | Built |
| 1086 | Garage site and site of, 26 Victoria Road, Todmorden. | | | 393588 | 424634 | 6 | Live Planning Permission |
| 1087 | Martins Mill, Pellon Lane, Halifax. | | | 408777 | 425484 | 66 | Built with lapsed plots |
| 1090 | Holly Bank Works, Rochdale Road, Greetland, Halifax. | | | 409422 | 421354 | 23 | Under Construction |
| 1091 | Land rear of High Barn House, New Street, Clifton, Brighouse. | | | 416018 | 422719 | 2 | Under Construction |
| 1098 | Land adjacent, 1 Hope Street, Sowerby Bridge. | | | 405963 | 423244 | 1 | Live Planning Permission |
| 1101 | Riverside Works, Stirk Bridge, Sowerby Bridge. | | | 405867 | 423286 | 3 | Under Construction |
| 1103 | Garden of, 22 Church Lane, Elland. | | | 412687 | 421280 | 2 | Built |
| 1104 | Land adjacent Methodist Church, Chapel Lane, Sowerby Bridge. | | | 406612 | 423780 | 15 | Under Construction |
| 1120 | Corn Mill Farm, Mill Lane, Mixenden, Halifax. | | | 406506 | 429016 | 1 | Under Construction |
| 1162 | Stables at Hoyle Green House, Hoyle Green, Warley, Halifax. | | | 405588 | 424586 | 1 | Built |
| 1193 | Brian Royd, Brian Royd Lane, Greetland, Halifax. | | | 407954 | 421223 | 1 | Built |
| 1201 | Marsden Gate Farm, Marsden Gate, Sowood, Halifax. | | | 407441 | 417759 | 2 | Under Construction |
| 1215 | Prospect Farm, Turbury Lane, Greetland, Halifax. | | | 407637 | 421455 | 1 | Built |
| 1252 | 34 & 36 Staups Lane, Stump Cross, Halifax. | | | 410629 | 426397 | 1 | Built |
| 1280 | Daisy Road, Brighouse. | | | 414857 | 421984 | 1 | Built |
| 1309 | Lillands Works, Lillands Lane, Brighouse. | | | 414014 | 422572 | 8 | Built |
| 1324 | Garage site and site of, 130 Rastrick Common, Brighouse. | | | 414036 | 421645 | 9 | Under Construction |
| 1360 | Adjacent, 6 Austin Avenue, Brighouse. | | | 413909 | 423730 | 3 | Built |
| 1361 | Well Lane, Clifton, Brighouse. | | | 416437 | 422655 | 10 | Live Planning Permission |
| 1423 | Cecil Avenue, Lightcliffe, Halifax. | | | 413393 | 425701 | 1 | Built |
| 1463 | Rear of Elm Grange, Leeds Road, Hipperholme, Halifax. | | | 412891 | 425554 | 2 | Live Planning Permission |
| 1468 | Adjacent, 69 Wakefield Road, Hipperholme, Halifax. | | | 412900 | 425463 | 2 | Live Planning Permission |
| 1493 | New Hey Road, Rastrick, Brighouse. | | | 413373 | 420924 | 1 | Under Construction |
| 1571 | The Slaughterhouse, Giles Hill Lane, Shelf, Halifax. | | | 411599 | 429520 | 11 | Built |
| 1589 | Former Fenton Works, Thornton Terrace, Halifax. | | | 407762 | 424362 | 5 | Under Construction |
| 1616 | Land west of Halifax Bowling Club, Thrum Hall Lane, Halifax. | | | 407491 | 425249 | 12 | Built |
| 1627 | Outbuildings at Ing Royd, Broomfield Avenue, Halifax. | | | 408509 | 423243 | 6 | Built |
| 1648 | The Old Coach House, Oak Street, Elland. | | | 410927 | 420862 | 6 | Built |
| 1663 | Garden of Little Selborne, Bracken Road, Brighouse. | | | 414474 | 423988 | 2 | Built |
| 1668 | Garden of The Cottage, Trimmingham Lane, Halifax. | | | 407103 | 424520 | 1 | Under Construction |
| 1682 | Land adjacent, 6 Rufford Place, Halifax. | | | 408804 | 423984 | 1 | Built |
| 1708 | Land opposite, 25 Scar Head Road, Sowerby Bridge. | | | 405852 | 423061 | 1 | Under Construction |
| 1710 | Land at Whitehouse Farm, Holdsworth Road, Holmfild, Halifax. | | | 408151 | 429082 | 23 | Under Construction |
| 1738 | Site of former Moorend Mills, Clough Lane, Mixenden, Halifax. | | | 405532 | 428297 | 37 | Built |
| 1751 | Land rear of, 24 Holdsworth Road, Holmfild, Halifax. | | | 408412 | 428826 | 1 | Under Construction |
| 1755 | Friendly Snooker Club, Burnley Road, Sowerby Bridge. | | | 405747 | 424199 | 7 | Under Construction |
| 1760 | Land rear of Stradbroke Lodge, Burnley Road, Sowerby Bridge. | | | 406198 | 424639 | 4 | Built |

| | | | | | | | | | |
|------|--|--|--|--|--|--------|--------|-----|--------------------------|
| 1765 | Builders yard, Dundas Street, Halifax. | | | | | 407818 | 424383 | 12 | Under Construction |
| 1770 | Land opposite, 11 Oakroyd Drive, Brighouse. | | | | | 414569 | 424158 | 1 | Under Construction |
| 1794 | Garden of, 19 Moorlands Crescent, Ovenden, Halifax. | | | | | 407341 | 427040 | 2 | Built |
| 1799 | Garage site off, Woodside Road, Halifax. | | | | | 408896 | 425929 | 14 | Under Construction |
| 1800 | Belmont Bakery, 27 Belmont Place, Halifax. | | | | | 408128 | 424573 | 2 | Built |
| 1805 | Brook House, 3 Parsonage Lane, Brighouse. | | | | | 414311 | 423089 | 3 | Under Construction |
| 1818 | Land adjacent, 70 Albert Road, Halifax. | | | | | 407010 | 425645 | 2 | Under Construction |
| 1823 | Howcroft Head Farm Barn, Rochdale Road, Greetland, Halifax. | | | | | 408340 | 421300 | 2 | Under Construction |
| 1824 | Leach Colour Ltd, Sunny Bank Road, Brighouse. | | | | | 414103 | 422941 | 21 | Under Construction |
| 1834 | Rear of 1 Old School House, St Peters Avenue, Sowerby Bridge. | | | | | 404650 | 423043 | 1 | Built |
| 1872 | 28 Broomfield Avenue, Halifax. | | | | | 408668 | 423273 | 1 | Under Construction |
| 1879 | Land to south of Bankfield, 140 Saddleworth Road, Greetland, Halifax. | | | | | 409274 | 421131 | 4 | Built |
| 1882 | Basement, First and Second floors, 32 Clare Road, Halifax. | | | | | 409377 | 424810 | 2 | Under Construction |
| 1883 | Land to rear of, 39 Crossley Hill, Halifax. | | | | | 409808 | 423313 | 1 | Built |
| 1900 | Land adjacent, Bryan Road, Elland. | | | | | 409882 | 420932 | 5 | Under Construction |
| 1902 | Grounds of Thiggin, Sowerby New Road, Sowerby Bridge. | | | | | 404785 | 423332 | 8 | Live Planning Permission |
| 1919 | 62 Haugh Shaw Road, Halifax. | | | | | 408200 | 424361 | 1 | Under Construction |
| 1937 | Plumbers Depot, 2 Woodland Road, Halifax. | | | | | 409037 | 426416 | 4 | Built |
| 1946 | Garden rear of, 96 Green Lane, Greetland, Halifax. | | | | | 409313 | 420861 | 3 | Built |
| 1952 | Land adjacent, 229 Wakefield Road, Lightcliffe, Halifax. | | | | | 414367 | 425342 | 10 | Built |
| 1967 | Former Fountain Head Brewery, Ovenden Wood Road, Halifax. | | | | | 406442 | 426700 | 285 | Under Construction |
| 1970 | Land adjacent, 150 to 152 Claremount Road, Halifax. | | | | | 409382 | 426294 | 1 | Under Construction |
| 1972 | Rear of, 20 Northgate, Elland. | | | | | 410720 | 421209 | 2 | Live Planning Permission |
| 1973 | Garden of Grove Dene, Wade House Road, Shelf, Halifax. | | | | | 412404 | 428787 | 1 | Under Construction |
| 1974 | Barn adjacent, 20 Northgate, Elland. | | | | | 410740 | 421212 | 1 | Built |
| 1975 | Land adjacent South Lane Farm, South Lane, Shelf, Halifax. | | | | | 412124 | 429099 | 8 | Under Construction |
| 2007 | Marshalls Mill, Cross Hills, Halifax. | | | | | 409255 | 425634 | 8 | Live Planning Permission |
| 2010 | Land west of Clough Farm, Clough Lane, Mixenden, Halifax. | | | | | 405694 | 428238 | 1 | Under Construction |
| 2025 | Land at, Dearnleys Yard, Sowerby Bridge. | | | | | 406841 | 423809 | 9 | Built |
| 2046 | Land rear of, 254 Thornhill Road, Rastrick, Brighouse. | | | | | 413820 | 421715 | 1 | Built |
| 2055 | 1st & 2nd Floors of, 50 to 54 Southgate, Halifax. | | | | | 409328 | 425018 | 4 | Built |
| 2069 | Land adjacent, 9 Hulme Street, Sowerby Bridge. | | | | | 405655 | 423200 | 1 | Live Planning Permission |
| 2074 | Anvil Fisheries, Huddersfield Road, Elland. | | | | | 411177 | 420661 | 2 | Under Construction |
| 2079 | Barn and Mistal adjacent Sturton House Farm, 10 Natty Lane, Ilkley, Halifax. | | | | | 407310 | 429100 | 2 | Under Construction |
| 2083 | Land at Cherry Tree Farm, Brighouse & Denholme Road, Shelf, Halifax. | | | | | 411738 | 427850 | 2 | Under Construction |
| 2096 | Land adjacent, 10 Woodford Avenue, Siddal, Halifax. | | | | | 409835 | 423862 | 1 | Under Construction |
| 2112 | Land and garages adjacent, 8 Beech Villas, Sowerby Bridge. | | | | | 406228 | 423903 | 5 | Under Construction |
| 2120 | Land adjacent Cobblestones, Houllts Lane, Greetland, Halifax. | | | | | 408837 | 421629 | 1 | Built |
| 2125 | Land adjacent, 169 Clough Lane, Mixenden, Halifax. | | | | | 405723 | 428266 | 1 | Under Construction |
| 2127 | Land at Green Hall, Crag Lane, Wheatley, Halifax. | | | | | 406977 | 427207 | 2 | Under Construction |
| 2132 | Garden of, 45 Scholey Road, Brighouse. | | | | | 414332 | 421801 | 1 | Built |
| 2135 | Jubilee Works, Jubilee Street North, Ovenden, Halifax. | | | | | 408061 | 427433 | 11 | Under Construction |
| 2141 | Land adjacent, 30 Heath Lea, Halifax. | | | | | 409056 | 424425 | 1 | Under Construction |
| 2148 | 38 Thornhill Road, Rastrick, Brighouse. | | | | | 414087 | 422262 | 4 | Built |
| 2153 | Little Haven, 200 Smith House Lane, Lightcliffe, Halifax. | | | | | 414541 | 424893 | 4 | Built |
| 2157 | Land at Brook Farm, Cooper Lane, Shelf, Halifax. | | | | | 412839 | 429285 | 3 | Built |
| 2205 | Barn adjacent 6 Lower Smithy, Smithy Lane, Colden, Hebden Bridge. | | | | | 396225 | 428372 | 1 | Built |
| 2216 | 1 Albert Street and, 72 Burnley Road, Todmorden. | | | | | 393473 | 424641 | 4 | Built |
| 2232 | Barns at Bernshaw Tower, Carr Road, Todmorden. | | | | | 390494 | 425802 | 2 | Live Planning Permission |
| 2240 | 102 Rochdale Road, Todmorden. | | | | | 393364 | 423857 | 1 | Under Construction |
| 2448 | Barn at Krumin Hall Farm, Krumin Hall, Barkisland, Halifax. | | | | | 405515 | 418704 | 3 | Under Construction |
| 2483 | Mehek Restaurant, 33 Oldham Road, Ripponden, Sowerby Bridge. | | | | | 403843 | 419649 | 1 | Under Construction |
| 2488 | Pig Sty off, Nursery Lane, Ripponden, Sowerby Bridge. | | | | | 402787 | 419037 | 1 | Under Construction |
| 2515 | Milner Royd House, London Road, Norland, Sowerby Bridge. | | | | | 407109 | 423182 | 2 | Under Construction |
| 2532 | First and Attic Floors, 40 Oldham Road, Ripponden, Sowerby Bridge. | | | | | 403814 | 419657 | 4 | Under Construction |
| 2537 | Lower Burnt Moor Farm Barn, Wicking Lane, Soyland, Sowerby Bridge. | | | | | 402502 | 421683 | 3 | Live Planning Permission |
| 2539 | Lench House, Long Causeway, Rishworth, Sowerby Bridge. | | | | | 400906 | 417850 | 1 | Built |
| 2567 | Jowler Mill, Jowler, Luddenden Foot, Halifax. | | | | | 403945 | 427999 | 6 | Under Construction |
| 2585 | Barn at Wood End, Wood Top Road, Hebden Bridge. | | | | | 399756 | 426361 | 2 | Under Construction |
| 2594 | Park Farm, Park Lane, Mytholmroyd, Hebden Bridge. | | | | | 400200 | 425894 | 1 | Under Construction |
| 2630 | Denholme Mill, Burnley Road, Luddenden Foot, Halifax. | | | | | 403862 | 424826 | 13 | Live Planning Permission |
| 2670 | Barn and Cottages at Stannery End, Stannery End Lane, Cragg Vale, Hebden Bridge. | | | | | 401664 | 425001 | 2 | Built |
| 2717 | Land adjacent, Parkside Road, Cornholme, Todmorden. | | | | | 390528 | 426406 | 24 | Under Construction |
| 2724 | Land west of (Badger Wood), Kilnhurst Road, Todmorden. | | | | | 394340 | 424006 | 16 | Under Construction |
| 2726 | Land rear of, 30 Cross Lee Road, Todmorden. | | | | | 392930 | 425176 | 24 | Under Construction |
| 2759 | Valley Road, Hebden Bridge. | | | | | 399319 | 427594 | 24 | Under Construction |
| 2828 | Land off, Colden Road, Heptonstall, Hebden Bridge. | | | | | 398354 | 427571 | 2 | Under Construction |
| 2845 | Land between, 36 & 43 Keighley Road, Pecket Well, Hebden Bridge. | | | | | 399775 | 429598 | 1 | Under Construction |

| | | | | | | | |
|------|---|--|--|--------|--------|-----|--------------------------|
| 2852 | Land west off Rose Villas, Heptonstall Road, Hebden Bridge. | | | 398804 | 427304 | 14 | Live Planning Permission |
| 2861 | Land rear of Trinity Methodist Church, Inchfield Road, Walsden, Todmorden. | | | 393391 | 421970 | 16 | Built |
| 2905 | Land adjacent, 61 Bar Lane, Ripponden, Sowerby Bridge. | | | 402951 | 418594 | 1 | Under Construction |
| 2923 | Adjacent Lower Swift Place, Bar Lane, Ripponden, Sowerby Bridge. | | | 402826 | 418628 | 2 | Under Construction |
| 2930 | Adjacent Lower Swift Place, Bar Lane, Ripponden, Sowerby Bridge. | | | 402879 | 418607 | 2 | Built |
| 2934 | Land between, 119 & 123 Rochdale Road, Ripponden, Sowerby Bridge. | | | 403359 | 419167 | 31 | Under Construction |
| 2935 | Wild Acres, Small Lees Road, Ripponden, Sowerby Bridge. | | | 403545 | 419471 | 2 | Under Construction |
| 3000 | Land off, Oakville Road, Hebden Bridge. | | | 398066 | 427010 | 8 | Built |
| 3074 | Garden south of, 3 Towngate, Southowram, Halifax. | | | 411246 | 423593 | 1 | Built |
| 3075 | Land adjacent Monteverdi, South View, Southowram, Halifax. | | | 411280 | 423500 | 1 | Built |
| 3149 | Garden of, 2 Sunwood Avenue, Shelf, Halifax. | | | 411923 | 427850 | 1 | Built |
| 3169 | Lane Ends Green, Hipperholme, Halifax. | | | 412104 | 425575 | 6 | Under Construction |
| 3173 | Helliwell Syke, 30 Syke Lane, Lightcliffe, Halifax. | | | 413299 | 425982 | 1 | Built |
| 3184 | 79 Southowram Bank, Halifax. | | | 410028 | 425120 | 2 | Under Construction |
| 3185 | Land at Rochdale Road, Stead Lane and, Dyson Lane, Ripponden, Sowerby Bridge. | | | 402989 | 418887 | 184 | Built |
| 3205 | Land east of, 714 Burnley Road, Todmorden. | | | 391114 | 426248 | 3 | Live Planning Permission |
| 3216 | Holme House Nursing Home, Holme Street, Hebden Bridge. | | | 399192 | 427161 | 2 | Built |
| 3233 | Greenroyd Farm Barn, Greenroyd, Moor End Road, Mount Tabor, Halifax. | | | 405657 | 427768 | 1 | Under Construction |
| 3241 | Land north of Roebuck Inn, Burnley Road, Todmorden. | | | 389844 | 426397 | 24 | Under Construction |
| 3245 | Barn at Upper Booth Bungalow, Oldham Road, Rishworth, Sowerby Bridge. | | | 403012 | 416615 | 1 | Under Construction |
| 3281 | Site of Scar Bottom Mill, Scar Bottom Lane, Greetland, Halifax. | | | 407629 | 421250 | 10 | Under Construction |
| 3282 | Rose Bank, Burnley Road, Luddenden Foot, Halifax. | | | 403623 | 425302 | 1 | Under Construction |
| 3327 | Stansfield Hall Nursery, The Mount, Todmorden. | | | 394111 | 424729 | 1 | Built |
| 3331 | Railway Hotel, 408 Burnley Road, Todmorden. | | | 392067 | 425662 | 5 | Built |
| 3335 | Barrit Hill Farm, Lane Head Road, Ripponden, Sowerby Bridge. | | | 403176 | 420348 | 1 | Built |
| 3354 | Windle Hill, Miry Lane, Cragg Vale, Hebden Bridge. | | | 401305 | 424652 | 1 | Built |
| 3365 | The Barn, Gorpely Farm, Gorpely Lane, Todmorden. | | | 391371 | 423494 | 1 | Under Construction |
| 3366 | Land adjacent Oak Bank, Excelsior Close, Ripponden, Sowerby Bridge. | | | 403404 | 419064 | 4 | Built |
| 3376 | Site of Alexandra Mill, Burnley Road, Mytholmroyd, Hebden Bridge. | | | 400747 | 426361 | 10 | Built |
| 3379 | Brearley House, Brearley, Luddenden Foot, Halifax. | | | 402755 | 426106 | 4 | Built |
| 3398 | Hough Gate Head Farm, Withens Road, Wainstalls, Halifax. | | | 404977 | 429480 | 1 | Built |
| 3399 | Land side of Bryn Sirlol, West View, Todmorden. | | | 393921 | 424887 | 1 | Under Construction |
| 3411 | Former Croft House, 4 New Road, Hebden Bridge. | | | 399349 | 427140 | 4 | Built |
| 3426 | Land rear of Clifton Mills, Bradford Road, Bailiff Bridge, Brighouse. | | | 414843 | 424882 | 143 | Built |
| 3428 | Land rear of Lower Knowle Farm, Lumbutts Road, Todmorden. | | | 393260 | 422858 | 1 | Under Construction |
| 3433 | Soil Hill Pottery, Fireclay Works, Coal Lane, Ogden, Halifax. | | | 407245 | 431460 | 3 | Under Construction |
| 3453 | Land adjacent Albion Terrace, Heptonstall Road, Hebden Bridge. | | | 399014 | 427334 | 1 | Under Construction |
| 3459 | Land adjacent To The Barn, Top O' Th' Hill Road, Todmorden. | | | 393336 | 422385 | 1 | Built |
| 3463 | Land opposite, Tetrodena Kennels, Break Neck Lane, Hipperholme, Halifax. | | | 411438 | 425690 | 4 | Live Planning Permission |
| 3466 | Old Riding Farm, Old Riding Lane, Mount Tabor, Halifax. | | | 404640 | 427196 | 1 | Built |
| 3467 | Land Rear of Lower Knowl, Lumbutts Road, Todmorden. | | | 393246 | 422862 | 2 | Under Construction |
| 3498 | Little Lear Ings Cottage, Edge Lane, Heptonstall, Hebden Bridge. | | | 396898 | 428552 | 1 | Under Construction |
| 3518 | Brearley Chapel, Brearley Lane, Luddenden Foot, Halifax. | | | 402511 | 425913 | 5 | Built |
| 3520 | Barn adjacent, 7 Spark House Lane, Norland, Sowerby Bridge. | | | 406286 | 423208 | 1 | Built |
| 3530 | Land off, Upper Lane, Northowram, Halifax. | | | 411094 | 426850 | 3 | Built |
| 3535 | Land to front of, 70 to 72 Castle Lane, Todmorden. | | | 394995 | 424764 | 5 | Built |
| 3544 | Former House North East of Middle Nook Barn, Middle Nook, Wadsworth, Hebden Bridge. | | | 406675 | 427850 | 1 | Under Construction |
| 3551 | Site of, 73 to 79 Hollins Road, Walsden, Todmorden. | | | 393243 | 422514 | 6 | Built |
| 3564 | Upper Spring Farm, Cold Edge, Withens Road, Wainstalls, Halifax. | | | 404753 | 429847 | 1 | Built |
| 3566 | Grosvenor Works, Luddenden Lane, Luddenden Foot, Halifax. | | | 403782 | 425173 | 2 | Live Planning Permission |
| 3582 | 3 to 5 Bond Street, Todmorden. | | | 393736 | 424110 | 7 | Built |
| 3583 | Garden adjacent, 37 Newlands Crescent, Northowram, Halifax. | | | 411481 | 427347 | 1 | Built |
| 3596 | Land adjacent, 165 Knowlwood Road, Todmorden. | | | 393100 | 422899 | 1 | Built |
| 3601 | Shawcroft, Luddenden Lane, Luddenden Foot, Halifax. | | | 404032 | 425535 | 4 | Under Construction |
| 3639 | Heath Hall Farm, Clough Road, Norland, Sowerby Bridge. | | | 406677 | 422564 | 1 | Built |
| 3641 | Melbourne Works, Melbourne Street, Hebden Bridge. | | | 399002 | 427273 | 20 | Under Construction |
| 3663 | Farm Buildings at Upper Wynteredge Farm, Northedge Lane, Hipperholme, Halifax. | | | 412671 | 426561 | 1 | Built |
| 3664 | Land between, 120 to 124 Lindley Moor Road, Ainley Top, Elland. | | | 410997 | 419221 | 1 | Built |
| 3666 | Barn at Whinney Royd Farm, Whinney Royd Lane, Northowram, Halifax. | | | 411217 | 428228 | 3 | Under Construction |
| 3667 | Outbuildings at Whinney Royd Farm, Whinney Royd Lane, Northowram, Halifax. | | | 411235 | 428200 | 1 | Built |
| 3672 | London Springs Farm, London Spring Road, Ripponden, Sowerby Bridge. | | | 402327 | 419576 | 4 | Built |
| 3688 | Scout Hall, Lee Lane, Shibden, Halifax. | | | 409499 | 427177 | 1 | Under Construction |
| 3692 | Marsh Hall, Lands Head Lane, Northowram, Halifax. | | | 410802 | 427834 | 2 | Built |
| 3694 | First Floor, Coach House, Bridge Gate, Hebden Bridge. | | | 399163 | 427231 | 1 | Built |
| 3697 | Barn at Croft House Farm, Withens End Lane, Rishworth, Sowerby Bridge. | | | 404206 | 417174 | 2 | Built |
| 3710 | Birks Hall Wharf, Birks Lane, Walsden, Todmorden. | | | 393539 | 421954 | 4 | Under Construction |
| 3713 | Site of former Hope Mills, Alma Road, Walsden, Todmorden. | | | 393277 | 422283 | 11 | Under Construction |
| 3719 | Land at, Pear Place, Todmorden. | | | 390517 | 426263 | 5 | Under Construction |

| | | | | | | | |
|------|---|--|--|--------|--------|----|--------------------------|
| 3721 | Raw End Farm Barn, Raw End Road, Warley, Halifax. | | | 404959 | 425953 | 2 | Built |
| 3723 | Derdale Mill, Derdale Street, Todmorden. | | | 394292 | 424138 | 34 | Under Construction |
| 3724 | Common End Farm, Woolrow Lane, Brighouse. | | | 415141 | 424659 | 2 | Under Construction |
| 3732 | Lower Pilling Farm Barn, Smithy Lane, Colden, Hebden Bridge. | | | 396495 | 428285 | 1 | Under Construction |
| 3741 | Barn at Bent Head, Widdop Road, Heptonstall, Hebden Bridge. | | | 396757 | 429534 | 1 | Built |
| 3743 | Land adjacent Brook Dean, Luddenden Lane, Luddenden Foot, Halifax. | | | 404182 | 425683 | 2 | Built with lapsed plots |
| 3750 | Clinton Farm Barn, Sourhall Road, Todmorden. | | | 391336 | 424331 | 1 | Under Construction |
| 3751 | Garden store at, 3 Ivy Houses, Mill Bank, Sowerby Bridge. | | | 403828 | 421597 | 1 | Under Construction |
| 3761 | North Midgelden Barn, Bacup Road, Todmorden. | | | 390599 | 424026 | 1 | Built |
| 3764 | Land adjacent, 66 Pinnar Lane, Southowram, Halifax. | | | 411044 | 423869 | 1 | Under Construction |
| 3774 | Land adjacent Richmaur, Brier Hey Lane, Mytholmroyd, Hebden Bridge. | | | 401934 | 426162 | 1 | Under Construction |
| 3779 | Thorn Bank, New Road, Luddenden, Halifax. | | | 403926 | 426177 | 3 | Built |
| 3780 | Land at junction of Tetley Lane and Upper Lane, Northowram, Halifax. | | | 411114 | 427052 | 7 | Built |
| 3786 | Land rear of, 5 Sunwood Avenue, Shelf, Halifax. | | | 411990 | 427890 | 2 | Built |
| 3789 | Hill House Farm Barn, Raw Lane, Mytholmroyd, Hebden Bridge. | | | 401150 | 426709 | 1 | Under Construction |
| 3800 | Stones Mill Garage, Bar Lane, Ripponden, Sowerby Bridge. | | | 403253 | 418721 | 1 | Built |
| 3801 | Barns at Intake Farm, Stainland Dean, Stainland, Halifax. | | | 406558 | 418367 | 2 | Built |
| 3808 | High Royd Farm, Greetland Road, Barkisland, Halifax. | | | 405092 | 420160 | 2 | Live Planning Permission |
| 3809 | High Royd Farm, Greetland Road, Barkisland, Halifax. | | | 405113 | 420178 | 1 | Under Construction |
| 3814 | Gregson & Whitham, Carrfield Mill, Burnley Road, Todmorden. | | | 390185 | 426106 | 43 | Built |
| 3817 | Storage Building at Moorbottom Farm, Moor Bottom Road, Barkisland, Halifax. | | | 404931 | 420662 | 1 | Built |
| 3821 | Site of Hangingroyd Mill, Victoria Road, Hebden Bridge. | | | 399316 | 427654 | 32 | Built |
| 3824 | 1 to 4 Bottomley Road, Walsden, Todmorden. | | | 394251 | 421120 | 1 | Built |
| 3828 | Beaumont, New Street, Southowram, Halifax. | | | 411615 | 423660 | 4 | Built |
| 3832 | Withins Clough Treatment Works, Rudd Lane, Cragg Vale, Hebden Bridge. | | | 398580 | 423236 | 1 | Built |
| 3833 | Barn adjacent Moorbottom Farm, Moor Bottom Road, Barkisland, Halifax. | | | 404933 | 420635 | 1 | Built |
| 3835 | Land rear of, 40 The Hough, Northowram, Halifax. | | | 411208 | 426339 | 1 | Under Construction |
| 3838 | Land adjacent Birks House, Birks Lane, Walsden, Todmorden. | | | 393571 | 421966 | 1 | Built |
| 3851 | Garden of, 38 The Hough, Northowram, Halifax. | | | 411208 | 426315 | 1 | Built |
| 3853 | Long Rigging Barn, Holme House Lane, Luddenden, Halifax. | | | 404369 | 427703 | 1 | Live Planning Permission |
| 3856 | Land at Ploughcroft House, Ploughcroft Lane, Halifax. | | | 408819 | 426992 | 1 | Built |
| 3858 | Outhouses at Bent House, Pike End Road, Rishworth, Sowerby Bridge. | | | 402580 | 416652 | 1 | Under Construction |
| 3859 | Barn at Bent House, Pike End Road, Rishworth, Sowerby Bridge. | | | 402568 | 416650 | 1 | Under Construction |
| 3868 | Barn at Stannally Farm, Stoney Royd Lane, Todmorden. | | | 392587 | 425747 | 1 | Under Construction |
| 3874 | Higher Masfield House, Shackleton Hill, Wadsworth, Hebden Bridge. | | | 397683 | 429930 | 1 | Built |
| 3875 | Land adjacent Oak Bank, Excelsior Close, Ripponden, Sowerby Bridge. | | | 403406 | 419104 | 1 | Under Construction |
| 3876 | Borough Band Club, Wharf Street, Brighouse. | | | 414830 | 422646 | 60 | Under Construction |
| 3878 | The Ranch, New Road, Holywell Green, Halifax. | | | 408923 | 418539 | 2 | Live Planning Permission |
| 3882 | Garden rear of Lambert House, 59 Rochdale Road, Greetland, Halifax. | | | 409683 | 421215 | 2 | Under Construction |
| 3883 | Land at the junction of Beacon Hill Road and, Godley Branch Road, Halifax. | | | 409998 | 425558 | 4 | Under Construction |
| 3889 | Garden adjacent, 19 Upper Range, Halifax. | | | 409300 | 426392 | 2 | Built |
| 3902 | Site of Brunswick Joinery Works, Melbourne Street, Hebden Bridge. | | | 398963 | 427272 | 4 | Live Planning Permission |
| 3903 | Land front of, 1 to 3 Ing Head Cottages, Shelf, Halifax. | | | 412096 | 427690 | 1 | Live Planning Permission |
| 3904 | Crow Wood, 9 Catherine Slack, Brighouse. | | | 413791 | 424570 | 4 | Built |
| 3916 | Height Green Farm Barn, Quaker Lane, Ripponden, Sowerby Bridge. | | | 403873 | 419129 | 1 | Built |
| 3920 | Barn at Wren Nest, Wren Nest Road, Ripponden, Sowerby Bridge. | | | 402503 | 419750 | 1 | Built |
| 3921 | 4 Exeter Street, Salterhebble, Halifax. | | | 409834 | 423185 | 1 | Under Construction |
| 3926 | Garden of, 14 Clough Lane, Rastrick, Brighouse. | | | 413344 | 420636 | 3 | Under Construction |
| 3927 | Former Canal Mills Site, Wakefield Road, Sowerby Bridge. | | | 407291 | 423691 | 12 | Under Construction |
| 3928 | Site adjacent, 16 Church Lane, Elland. | | | 412685 | 421340 | 1 | Built |
| 3931 | Lumbutts Centre, Lumbutts, Todmorden. | | | 395641 | 423437 | 5 | Built |
| 3932 | Lambert House, 58 Rochdale Road, Greetland, Halifax. | | | 409692 | 421225 | 1 | Built |
| 3933 | Land rear of Beech Dale, Beechwood Road, Halifax. | | | 407727 | 427945 | 2 | Built |
| 3934 | Cottages and Barns, Wood End, Barkisland, Halifax. | | | 407096 | 420514 | 2 | Built |
| 3943 | Springfield Farm, 30 to 31 Ramsden Street, Wheatley, Halifax. | | | 407487 | 426777 | 1 | Live Planning Permission |
| 3951 | Garden Rear of Mellow Rise, Small Lees Road, Ripponden, Sowerby Bridge. | | | 403576 | 419493 | 1 | Built |
| 3952 | Site of, 74 Heathy Lane, Holmfild, Halifax. | | | 408007 | 428561 | 12 | Under Construction |
| 3955 | Barker Royd Barns and Mill, Church Lane, Southowram, Halifax. | | | 412178 | 423854 | 7 | Built |
| 3956 | Park View and associated land to the east, Green Lane, Shelf, Halifax. | | | 412810 | 428602 | 30 | Under Construction |
| 3958 | Alma Mill, Alma Street, Walsden, Todmorden. | | | 393344 | 422168 | 3 | Under Construction |
| 3959 | Land adjacent to The Boathouse, Stackhills Road, Todmorden. | | | 393983 | 424068 | 2 | Under Construction |
| 3961 | The Barn, Great Scout Farm, Scout Road, Mytholmroyd, Hebden Bridge. | | | 402328 | 425678 | 1 | Under Construction |
| 3967 | 75 Upper Lane, Northowram, Halifax. | | | 410983 | 427183 | 2 | Built |
| 3973 | Lower Rawtenstall Barn, Dark Lane, Blackshaw Head, Hebden Bridge. | | | 397638 | 427256 | 1 | Built |
| 3975 | First & second floors, 7 Victoria Road, Elland. | | | 410818 | 420872 | 4 | Under Construction |
| 3979 | Claremount Works, Claremount Road, Halifax. | | | 409658 | 426019 | 10 | Built |
| 3997 | Highlands, 37 Ashfield Road, Greetland, Halifax. | | | 408840 | 421496 | 6 | Under Construction |
| 3998 | The Maitings, Halifax Road, Hipperholme, Halifax. | | | 411979 | 425516 | 38 | Under Construction |

| | | | | | | | | | |
|------|--|--|--|--|--|--------|--------|-----|--------------------------|
| 3999 | | 19 Old Gate, Hebden Bridge. | | | | 399177 | 427281 | 6 | Built |
| 4001 | | Land off, Midgley Road, Mytholmroyd, Hebden Bridge. | | | | 401396 | 426057 | 2 | Under Construction |
| 4009 | | Land adjacent Quarry House, Ramsden Street, Wheatley, Halifax. | | | | 407503 | 426710 | 2 | Live Planning Permission |
| 4014 | | Land adjacent to Cromwells Mount, Newlands Road, Warley, Halifax. | | | | 405647 | 425209 | 1 | Live Planning Permission |
| 4017 | | Parish Hall, Sturton Lane, Illingworth, Halifax. | | | | 407347 | 428993 | 6 | Built |
| 4019 | | Marsh Farm Barn, Marsh Lane, Southowram, Halifax. | | | | 411082 | 424634 | 3 | Built |
| 4020 | | 33 Harrison Road, Halifax. | | | | 409169 | 424770 | 2 | Under Construction |
| 4023 | | Barn at, Grindlestone Bank, Mixenden, Halifax. | | | | 406078 | 427869 | 1 | Under Construction |
| 4025 | | Land adjacent, 1 Sunnyclyffe, Lightcliffe, Halifax. | | | | 413073 | 425233 | 1 | Built |
| 4028 | | Land to south West of Burrwood Mill, Stainland Road, Holywell Green, Halifax. | | | | 408818 | 420078 | 4 | Under Construction |
| 4034 | | Westroyd, 42 Victoria Road, Elland. | | | | 410487 | 420784 | 1 | Under Construction |
| 4046 | | Garage opposite Spencer House, Sisley Lane, Todmorden. | | | | 396246 | 423688 | 1 | Built |
| 4057 | | Lower Quick Stavers Barn, Steep Lane, Sowerby, Sowerby Bridge. | | | | 402579 | 423562 | 1 | Under Construction |
| 4064 | | Blue Ball Inn, Norland Town Road, Norland, Sowerby Bridge. | | | | 406840 | 422907 | 3 | Built |
| 4068 | | Opposite, 8 Bright Street, Sowerby Bridge. | | | | 405713 | 423991 | 1 | Under Construction |
| 4070 | | Chapel of Rest, 33 Rochdale Road, Ripponden, Sowerby Bridge. | | | | 403794 | 419676 | 2 | Built |
| 4071 | | Site of, 35 Rochdale Road, Ripponden, Sowerby Bridge. | | | | 403788 | 419671 | 1 | Built |
| 4078 | | Garage Site adjacent 3 Tower Gardens, Wakefield Gate, Halifax. | | | | 407796 | 423961 | 1 | Built |
| 4080 | | Outbuilding at Hullen Edge Farm, Hullen Edge, Norland, Sowerby Bridge. | | | | 405529 | 422557 | 1 | Built |
| 4084 | | Drovers Cottage, Reservoir Road, Triangle, Sowerby Bridge. | | | | 401420 | 421630 | 1 | Under Construction |
| 4085 | | Garden of, 2 Mayster Road, Rastrick, Brighouse. | | | | 413492 | 421420 | 1 | Under Construction |
| 4091 | | Office Building, Holmfield Industrial Estate, Holmfield, Halifax. | | | | 408485 | 428730 | 6 | Under Construction |
| 4094 | | Land rear of, 44 Tewit Lane, Illingworth, Halifax. | | | | 407469 | 429147 | 1 | Built |
| 4095 | | Land opposite 14 Green Springs, King Street, Hebden Bridge. | | | | 398161 | 427102 | 1 | Under Construction |
| 4097 | | 647 to 649 Bradford Road, Bailiff Bridge, Brighouse. | | | | 414857 | 425226 | 3 | Built |
| 4098 | | East Hey Head Farm Barn, Hey Head Lane, Todmorden. | | | | 394573 | 425655 | 1 | Built |
| 4099 | | Garden of, 75 Tofts Grove, Rastrick, Brighouse. | | | | 413551 | 421302 | 1 | Built |
| 4104 | | 83 to 85 Smith House Lane, Brighouse. | | | | 414137 | 424699 | 2 | Under Construction |
| 4117 | | Grounds of Manor House Nursing Home, 127 Wakefield Road, Lightcliffe, Halifax. | | | | 413648 | 425546 | 42 | Built |
| 4121 | | Royd Works, Simpson Road, Mytholmroyd, Hebden Bridge. | | | | 400878 | 425816 | 3 | Built |
| 4125 | | Land adjacent to Ravenssprings, 2 Cawcliffe Drive, Brighouse. | | | | 414344 | 423982 | 1 | Under Construction |
| 4130 | | Site of Mill House Motors, Leigh Street, Sowerby Bridge. | | | | 406472 | 424205 | 6 | Built |
| 4131 | | Land adjacent To Burwood, Brookfoot Lane, Southowram, Halifax. | | | | 412624 | 423419 | 2 | Under Construction |
| 4138 | | Grounds of Fairways, Lower Park Royd Drive, Triangle, Sowerby Bridge. | | | | 404310 | 420811 | 2 | Under Construction |
| 4142 | | Garden Of Storth Lea, Huddersfield Road, Elland. | | | | 411646 | 420116 | 3 | Under Construction |
| 4143 | | Garage and workshop rear Of 1 George Street off, Savile Road, Elland. | | | | 410698 | 420487 | 1 | Built |
| 4144 | | Whitwood Farm, Whitwood Lane, Bailiff Bridge, Brighouse. | | | | 415445 | 425385 | 1 | Under Construction |
| 4145 | | Land adjacent, 5 Jerusalem Square, Southowram, Halifax. | | | | 411521 | 423467 | 2 | Built |
| 4146 | | Garden of, 22 Smith House Lane, Brighouse. | | | | 414128 | 424185 | 1 | Built |
| 4148 | | Within Fields Garage, Marsh Lane, Southowram, Halifax. | | | | 410591 | 424512 | 2 | Built |
| 4161 | | Chapelfield Croft, Old Bank, Ripponden, Sowerby Bridge. | | | | 404125 | 419738 | 2 | Built |
| 4162 | | Land adjacent To Gold Oak Rise, Inchfield Road, Walsden, Todmorden. | | | | 393434 | 421933 | 1 | Under Construction |
| 4167 | | Land adjacent and rear of, 105 Wheatley Road, Halifax. | | | | 407155 | 426743 | 1 | Built |
| 4177 | | Agricultural Buildings Opposite Old Lindley Farm, New Road, Holywell Green, Halifax. | | | | 409293 | 418956 | 3 | Under Construction |
| 4186 | | Adjacent, 36 Woodlands Grove, Halifax. | | | | 409248 | 426342 | 1 | Built |
| 4197 | | Alma Mill, Alma Street, Walsden, Todmorden. | | | | 393313 | 422208 | 14 | Under Construction |
| 4198 | | Land to north of Staups Dam, Staups Lane, Todmorden. | | | | 396036 | 426554 | 1 | Built |
| 4200 | | 27 Clare Road, Halifax. | | | | 409420 | 424745 | 7 | Built |
| 4205 | | Land at end of, Sunderland Street, Halifax. | | | | 408954 | 425061 | 5 | Under Construction |
| 4208 | | Garden of Edenfield, 152 Huddersfield Road, Brighouse. | | | | 414500 | 421239 | 1 | Built |
| 4209 | | Grove Inn, Burnley Road, Luddenden Foot, Halifax. | | | | 402837 | 426063 | 3 | Under Construction |
| 4215 | | Land at Former Walterclough Pit Head, Clay Royd Lane, Southowram, Halifax. | | | | 412558 | 424159 | 2 | Under Construction |
| 4217 | | Barn At Cobble Bank Farm, Cobble Bank, Mixenden, Halifax. | | | | 406700 | 428649 | 1 | Built |
| 4222 | | 2nd & 3rd floors, 3 to 5 Northgate, Halifax. | | | | 409355 | 425267 | 2 | Live Planning Permission |
| 4224 | | Garden adjacent, 17 Thirlmere Avenue, Elland. | | | | 411843 | 421359 | 1 | Built |
| 4225 | | Lower Wymteredge Cottage, Northedge Lane, Hipperholme, Halifax. | | | | 412866 | 426312 | 1 | Under Construction |
| 4240 | | Garden of, 77 Victoria Road, Elland. | | | | 410353 | 420663 | 1 | Built |
| 4244 | | 113 Keighley Road, Illingworth, Halifax. | | | | 407005 | 428369 | 1 | Built |
| 4247 | | The Buccaneer, 122 Hanson Lane, Halifax. | | | | 408114 | 425437 | 1 | Built |
| 4252 | | Site of Burrwood, Stainland Road, Elland. | | | | 408753 | 420180 | 1 | Under Construction |
| 4253 | | Garage at, 7 Furness Grove, Illingworth, Halifax. | | | | 407061 | 427833 | 1 | Built |
| 4254 | | Site of former Hipperholme Brick Works, Halifax Old Road, Hipperholme, Halifax. | | | | 411602 | 425465 | 14 | Live Planning Permission |
| 4256 | | Four Winds, 18 Bacup Road, Todmorden. | | | | 392901 | 423128 | 1 | Built |
| 4257 | | Adjacent White Windows Rest Home, Fore Lane, Sowerby Bridge. | | | | 405253 | 423295 | 11 | Under Construction |
| 4264 | | Former Hebden Royd Adult Education Centre, Central Street, Hebden Bridge. | | | | 399089 | 427182 | 5 | Built |
| 4276 | | Land opposite, 1 Meadow Croft, Barkisland, Halifax. | | | | 405851 | 419957 | 1 | Under Construction |
| 4277 | | Stable At Junction Of Mill Lane and, Whitegate, Ogden, Halifax. | | | | 406696 | 429045 | 1 | Under Construction |
| 4278 | | Land to east of Crosslee, Brighouse Road, Hipperholme, Brighouse. | | | | 413013 | 424819 | 147 | Built |

| | | | | | | | | | |
|------|---|--|--|--|--|--------|--------|-----|--------------------------|
| 4282 | Vacant Garage Site Opposite Drapers Corner, Smithwell Lane, Heptonstall, Hebden Bridge. | | | | | 398189 | 428548 | 1 | Built |
| 4284 | Barley Croft Farm, Davey Lane, Blackshaw Head, Hebden Bridge. | | | | | 395735 | 427266 | 1 | Under Construction |
| 4287 | Land adjacent, 162 Dudwell Lane, Halifax. | | | | | 409639 | 422973 | 2 | Under Construction |
| 4289 | Adjacent, 320 Ovenden Road, Halifax. | | | | | 408217 | 427263 | 2 | Under Construction |
| 4292 | Green Lane Farm, Soaper Lane, Shelf, Halifax. | | | | | 412504 | 429289 | 3 | Built |
| 4295 | Site of Nashville Works, Cock Hill Lane, Shelf, Halifax. | | | | | 411514 | 428761 | 3 | Under Construction |
| 4296 | Land adjacent, 30 Gordon Street, Elland. | | | | | 410795 | 420769 | 1 | Built |
| 4301 | White Horse Inn, 46 Rastrick Common, Brighouse. | | | | | 414247 | 422113 | 1 | Built |
| 4302 | Beauvale, New Lane, Skircoat Green, Halifax. | | | | | 408748 | 422896 | 1 | Built |
| 4307 | Birks Farm, Birks Lane, Ripponden, Sowerby Bridge. | | | | | 404104 | 420275 | 1 | Built |
| 4311 | Field adjacent Green Lane Farm, Green Lane, Bradshaw, Halifax. | | | | | 407474 | 429601 | 1 | Under Construction |
| 4313 | Smithfield Joinery Works, South Lane, Elland. | | | | | 410901 | 420356 | 21 | Built |
| 4314 | Former Pennine Plastics, Vincent Street, Halifax. | | | | | 407835 | 424956 | 2 | Built |
| 4317 | Spring Hill Farm, Kennel Lane, Mill Bank, Sowerby Bridge. | | | | | 402378 | 421978 | 1 | Under Construction |
| 4318 | Lower Brackens Farm, Stange Lane, Shelf, Halifax. | | | | | 412329 | 429630 | 3 | Under Construction |
| 4325 | Royal Oak Inn, Lower Edge Road, Rastrick, Brighouse. | | | | | 412708 | 421477 | 1 | Built |
| 4328 | Land adjacent, 21 Dewsbury Road, Rastrick, Brighouse. | | | | | 413046 | 420693 | 1 | Built |
| 4330 | Land rear of 5/6 Hollins Terrace off, Clay House Lane, Greetland, Halifax. | | | | | 409447 | 421429 | 1 | Built |
| 4333 | Vale School House, Burnley Road, Todmorden. | | | | | 391050 | 426252 | 6 | Built |
| 4335 | Ing Royd, Broomfield Avenue, Halifax. | | | | | 408527 | 423222 | 24 | Built |
| 4336 | King Cross Library, 235 to 237 King Cross Road, Halifax. | | | | | 407893 | 424269 | 2 | Live Planning Permission |
| 4339 | Weaner Hill Farm, Slack Lane, Halifax. | | | | | 405285 | 419338 | 1 | Built |
| 4342 | Walterclough Hall Farm, Walter Clough Lane, Southowram, Halifax. | | | | | 411916 | 424409 | 2 | Under Construction |
| 4343 | Old Power House, Land north of, 8 Kell Lane, Wainstalls, Halifax. | | | | | 404438 | 428623 | 1 | Under Construction |
| 4345 | Second, third & forth floors, 20 Crown Street, Halifax. | | | | | 409261 | 425230 | 4 | Built |
| 4349 | The Stables, Hullen Edge Farm, Goose Nest Lane, Norland, Sowerby Bridge. | | | | | 405557 | 422568 | 1 | Built |
| 4350 | Land adjacent One Crow Nest Cottages, St Giles Road, Lightcliffe, Halifax. | | | | | 413197 | 425325 | 1 | Under Construction |
| 4351 | 18 Bridge Gate, Hebden Bridge. | | | | | 399225 | 427247 | 1 | Built |
| 4354 | First floor, 255 to 261 King Cross Road, Halifax. | | | | | 407847 | 424242 | 2 | Built |
| 4355 | Moorlands, Birdcage Lane, Halifax. | | | | | 408652 | 423426 | 2 | Under Construction |
| 4356 | Barn at Scout Hall Farm, Lee Lane, Shibden, Halifax. | | | | | 409548 | 427686 | 2 | Built |
| 4359 | Land adjacent Copperas House, Cinderhills Lane, Siddal, Halifax. | | | | | 410144 | 423196 | 2 | Built |
| 4360 | 9a Crown Street, Hebden Bridge. | | | | | 399240 | 427226 | 1 | Built |
| 4363 | Land adjacent Ellistones Place, Saddleworth Road, Greetland, Halifax. | | | | | 408360 | 420963 | 2 | Built |
| 4364 | Rear of, 67 Norton Drive, Halifax. | | | | | 405537 | 425273 | 1 | Built |
| 4366 | Site of, 13 Wakefield Gate, Halifax. | | | | | 407946 | 423885 | 1 | Built |
| 4370 | Garden of, 27 Lower Newlands, Brighouse. | | | | | 414860 | 422255 | 2 | Under Construction |
| 4372 | Cooper House barn, Magson House Road, Warley, Halifax. | | | | | 404118 | 424597 | 1 | Built |
| 4373 | Site of Former Sterne Mill & Sewage Works, Wakefield Road, Sowerby Bridge. | | | | | 407563 | 423441 | 172 | Under Construction |
| 4375 | Victoria Works, Dean Street, West Vale, Halifax. | | | | | 409507 | 421013 | 7 | Built |
| 4376 | The Old Manse, Upper Sutherland Road, Hipperholme, Halifax. | | | | | 413108 | 425773 | 1 | Built |
| 4377 | Garden Of Glen View, Stainland Road, Elland. | | | | | 408355 | 417879 | 1 | Live Planning Permission |
| 4378 | 11 Saddleworth Road, Greetland, Halifax. | | | | | 409794 | 421131 | 1 | Built |
| 4380 | Bird l'rh Hand Inn, Warland, Rochdale Road, Todmorden. | | | | | 394428 | 420123 | 1 | Built |
| 4382 | Ground floor, Former Stainland Mechanics Institute, Stainland Road, Stainland, Halifax. | | | | | 407808 | 419477 | 4 | Under Construction |
| 4383 | Bridge House, Upper Martin Green, Greetland, Halifax. | | | | | 408156 | 421238 | 2 | Built |
| 4385 | 23 Foster Lane, Hebden Bridge. | | | | | 399360 | 427687 | 1 | Built |
| 4386 | 47 Oxford Lane, Siddal, Halifax. | | | | | 409965 | 423461 | 1 | Built |
| 4388 | Outbuilding at 1 Lea Green, New Road, Holywell Green, Halifax. | | | | | 408985 | 418697 | 1 | Under Construction |
| 4389 | Barn at Greenfield, Chapel Lane, Mytholmroyd, Hebden Bridge. | | | | | 402454 | 425757 | 1 | Under Construction |
| 4390 | Ball Green Farm, Well Head Lane, Sowerby, Sowerby Bridge. | | | | | 403509 | 423048 | 3 | Under Construction |
| 4394 | Hoo Hole Farm, Hoo Hole Lane, Cragg Vale, Hebden Bridge. | | | | | 400717 | 425338 | 1 | Under Construction |
| 4395 | 103 Northgate, Halifax. | | | | | 409314 | 425585 | 4 | Built with lapsed plots |
| 4396 | Garage/workshop at, 1 Dean Villas, Walsden, Todmorden. | | | | | 393936 | 421026 | 1 | Built |
| 4398 | Land off, Slade Lane, Rastrick, Brighouse. | | | | | 413543 | 420741 | 2 | Built |
| 4401 | Higher Heath, Moor Lane, Blackshaw Head, Hebden Bridge. | | | | | 394337 | 429356 | 1 | Under Construction |
| 4402 | Adjacent, 184 Illingworth Road, Illingworth, Halifax. | | | | | 407658 | 429503 | 1 | Built |
| 4404 | Attic at Bramsche Bar, 31 Rochdale Road, Todmorden. | | | | | 393611 | 424023 | 1 | Built |
| 4407 | Plumbers Store, Bradshaw Lane, Bradshaw, Halifax. | | | | | 408031 | 430263 | 1 | Built |
| 4408 | Rodmer Clough Farm, Dark Lane, Colden, Hebden Bridge. | | | | | 395284 | 429118 | 1 | Built |
| 4410 | First and Second Floors, 12 Bradford Road, Brighouse. | | | | | 414693 | 422866 | 5 | Under Construction |
| 4411 | Upper Moulson Place Farm Barn, Brook Hill Road, Sowood, Halifax. | | | | | 406812 | 417218 | 1 | Built |
| 4412 | Units 40-42, Washer Lane, Halifax. | | | | | 407748 | 423906 | 7 | Built |
| 4414 | Land Adjacent, 60 Clough Lane, Mixenden, Halifax. | | | | | 405827 | 428322 | 1 | Live Planning Permission |
| 4416 | Land at Far Royd Farm, Shay Lane, Holmfield, Halifax. | | | | | 408252 | 427645 | 1 | Built |
| 4417 | Ridge Nook Farm, Widdop Road, Heptonstall, Hebden Bridge. | | | | | 395551 | 431538 | 1 | Built |
| 4418 | Land at, Broad Oak Place, Hipperholme, Halifax. | | | | | 412687 | 424669 | 1 | Built |
| 4419 | Great House Farm, Colden Lane, Heptonstall, Hebden Bridge. | | | | | 395956 | 428755 | 1 | Under Construction |

| | | | | | | | |
|------|---|--|--|--------|--------|----|--------------------------|
| 4420 | Barn at Hurst, 1 Hurst Road, Hebden Bridge. | | | 399744 | 427787 | 1 | Under Construction |
| 4421 | Garage/workshop at Strines Clough Farm, Brown Hill Lane, Blackshaw Head, Hebden Bridge. | | | 394900 | 428065 | 1 | Built |
| 4424 | Crook Cottage, Inchfield House, Inchfield Road, Walsden, Todmorden. | | | 393379 | 421936 | 1 | Built |
| 4425 | Lean-to rear of, 1 Jumbles, Mixenden, Halifax. | | | 406538 | 427990 | 1 | Built |
| 4427 | Lower Slack Farm, 7 Lower Slack, Wainstalls Road, Wainstalls, Halifax. | | | 404646 | 428486 | 2 | Built |
| 4428 | 47-48 Stanningley Green, Hollins Lane, Mixenden, Halifax. | | | 406027 | 428512 | 2 | Under Construction |
| 4432 | 24 Slack Top, Smithwell Lane, Heptonstall, Hebden Bridge. | | | 397843 | 428714 | 1 | Built |
| 4436 | 6 to 8 Cow Green, Halifax. | | | 409133 | 425186 | 3 | Under Construction |
| 4443 | The Meadows, Woodhouse Lane, Halifax. | | | 408184 | 423259 | 1 | Built |
| 4445 | Site of, 305 Skircoat Green Road, Halifax. | | | 409123 | 423165 | 1 | Built |
| 4446 | 37 Moor End Road, Halifax. | | | 405482 | 428163 | 1 | Built |
| 4449 | 60 Copley Lane, Halifax. | | | 408751 | 422473 | 1 | Built |
| 4451 | 1st & 2nd floors, 334 Skircoat Green Road, Halifax. | | | 409109 | 423044 | 1 | Built |
| 4452 | 1st 2nd & 3rd floors, 2 Crown Street, Hebden Bridge. | | | 399234 | 427184 | 6 | Built |
| 4454 | 1 Upper High Lees, Midgley, Halifax. | | | 403385 | 426621 | 1 | Built |
| 4457 | Land south of, 6 Reservoir Road, Pellon, Halifax. | | | 407411 | 425677 | 3 | Built |
| 4459 | Detached meeting room In grounds of, 8 Bonegate Road, Brighouse. | | | 414596 | 423267 | 1 | Built |
| 4460 | 77 Nursery Lane, Ovenden, Halifax. | | | 407714 | 427105 | 3 | Built |
| 4461 | Adjacent, 77 Nursery Lane, Ovenden, Halifax. | | | 407704 | 427121 | 3 | Built |
| 4463 | Rear of, 73 Tofts Grove, Rastrick, Brighouse. | | | 413565 | 421309 | 1 | Built |
| 4464 | Adjacent Pumphouse, Phoebe Lane, Halifax. | | | 409819 | 423632 | 2 | Built |
| 4467 | Part of Linden Works, Linden Road, Hebden Bridge. | | | 399182 | 427536 | 1 | Built |
| 4470 | Bottoms Farm Barn, Milner Place, Luddenden Foot, Sowerby Bridge. | | | 403519 | 424632 | 1 | Under Construction |
| 4471 | 5 Ferguson Street, Halifax. | | | 409090 | 424963 | 6 | Built |
| 4475 | South of, 25a Woodside View, West Vale, Halifax. | | | 409617 | 420811 | 1 | Built |
| 4476 | Ryburn Polythene Limited, Oldham Road, Ripponden, Sowerby Bridge. | | | 403516 | 419048 | 13 | Under Construction |
| 4477 | Barn Adjacent To 19 Pickwood Scar, Dye House Lane, Norland, Sowerby Bridge. | | | 407223 | 422428 | 1 | Built |
| 4483 | 1st & 2nd floors, 1 Wards End, Halifax. | | | 409354 | 425010 | 1 | Built |
| 4484 | Outbuilding at, 12 Shibden Hall Croft, Shibden, Halifax. | | | 410891 | 425604 | 1 | Built |
| 4485 | 2nd & 3rd floors, 161 King Cross Road, Halifax. | | | 408127 | 424412 | 1 | Built |
| 4491 | Hopwood Hall, 2 Hopwood Lane, Halifax. | | | 409002 | 425032 | 14 | Built |
| 4492 | Garage at Greenhills, 51 Ramsden Wood Road, Walsden, Todmorden. | | | 393203 | 421241 | 1 | Live Planning Permission |
| 4493 | Graveyard at, Chapel Street North, Ovenden, Halifax. | | | 407801 | 427257 | 2 | Live Planning Permission |
| 4494 | Garden of 7 Oakes Gardens, Stainland Road, Elland. | | | 408754 | 419810 | 1 | Live Planning Permission |
| 4495 | Barn at Stanhope Farm, New Lane, Sowerby, Sowerby Bridge. | | | 402770 | 424041 | 1 | Built |
| 4496 | Barn at Middle Stoodley Farm, Lee Bottom Road, Todmorden. | | | 396549 | 424707 | 2 | Under Construction |
| 4497 | Elm View Nursing Home, 2 Elm View, Skircoat Green Road, Halifax. | | | 409365 | 423974 | 6 | Built |
| 4499 | Garden of Rowan Cottage, 6 Toothill Lane, Rastrick, Brighouse. | | | 414441 | 421205 | 1 | Built |
| 4501 | Site of Lea Villa, Break Neck Lane, Hipperholme, Halifax. | | | 411365 | 425714 | 1 | Under Construction |
| 4502 | Waterloo Villa, Savile Park Road, Halifax. | | | 408466 | 424317 | 4 | Under Construction |
| 4503 | Land adjacent, 26 Thornhill Road, Brighouse. | | | 414177 | 422468 | 1 | Built |
| 4505 | 11 Burnley Road, Luddenden Foot, Halifax. | | | 403800 | 424984 | 1 | Built |
| 4506 | 31 to 33 Stainland Road, West Vale, Halifax. | | | 409634 | 421175 | 2 | Built |
| 4507 | Car park adjacent The Airborne PH, 15 Green Lane, Sowood, Halifax. | | | 407953 | 418513 | 2 | Built |
| 4508 | Former Mill And Adjacent Barn, Bowling Alley Terrace, Brighouse. | | | 414151 | 421624 | 2 | Built |
| 4510 | The Coach House, Manor Heath Road, Halifax. | | | 408874 | 423587 | 3 | Built |
| 4511 | Barn at Fallingworth Hall Farm, Norland Town Road, Sowerby Bridge. | | | 406741 | 422822 | 3 | Under Construction |
| 4512 | Former Engineering Works, Turner Street, Ovenden, Halifax. | | | 408332 | 426652 | 63 | Under Construction |
| 4513 | Mytholme Ridge, Halifax Old Road, Hipperholme, Halifax. | | | 411585 | 425610 | 1 | Built |
| 4514 | Rear of, 21 Beechwood Road, Holmfield, Halifax. | | | 408049 | 428088 | 2 | Built |
| 4517 | Land off, New Street, Southwram, Halifax. | | | 411418 | 423634 | 8 | Built |
| 4520 | Warren Wells, Wood Bottom Lane, Brighouse. | | | 413296 | 423838 | 1 | Built |
| 4522 | The Hippopottery, Gardeners Square, Hipperholme, Halifax. | | | 412318 | 425832 | 6 | Built |
| 4523 | Site of, 485 Rochdale Road, Todmorden. | | | 393111 | 422455 | 2 | Built |
| 4526 | Former Nursery School, Dean Lane, Sowerby, Sowerby Bridge. | | | 404281 | 423116 | 6 | Live Planning Permission |
| 4527 | Grounds of, 21a Belgrave Park, Halifax. | | | 409877 | 425984 | 1 | Under Construction |
| 4529 | Building adjacent Rookes Hall, Rookes Lane, Norwood Green, Halifax. | | | 414054 | 426392 | 3 | Under Construction |
| 4530 | Land adjacent, 20 Sunwood Avenue, Shelf, Halifax. | | | 412024 | 427873 | 5 | Under Construction |
| 4532 | Land at former Blackley Brickworks, Blackley Road, Elland. | | | 410399 | 419878 | 84 | Built |
| 4534 | The Cobbett Centre, Village Street, Norwood Green, Brighouse. | | | 413782 | 427031 | 8 | Built |
| 4535 | Hawthorn Cottage, Gordon Street, Boothtown, Halifax. | | | 408911 | 426865 | 1 | Built |
| 4536 | Fixby Avenue Fish Pond, Washer Lane, Halifax. | | | 407485 | 423965 | 1 | Live Planning Permission |
| 4537 | Agricultural building off Lower Lee, Lee Wood Road, Hebden Bridge. | | | 399104 | 428520 | 1 | Built |
| 4539 | 13 Bowling Green Road, Stainland, Halifax. | | | 407698 | 419343 | 1 | Built |
| 4541 | Former Graveyard Of Greetland Methodist Church, Rochdale Road, Greetland, Halifax. | | | 408822 | 421274 | 7 | Built |
| 4542 | Site of, 27 Prospect Avenue, Halifax. | | | 407010 | 423901 | 1 | Built |
| 4543 | Energy House, Ingham Lane, Bradshaw, Halifax. | | | 407513 | 430240 | 3 | Built |
| 4544 | 3 to 5 King Cross Street, Halifax. | | | 409012 | 424977 | 4 | Built |

| | | | | | | | | |
|------|---|--|--|--|--------|--------|----|--------------------------|
| 4545 | Adjacent, 72 Boy Lane, Wheatley, Halifax. | | | | 406819 | 427001 | 1 | Built |
| 4546 | Todmorden Old Hall, Rise Lane, Todmorden. | | | | 393551 | 424074 | 1 | Built |
| 4547 | Lyndhurst Grove, 136 Huddersfield Road, Brighouse. | | | | 414520 | 421410 | 1 | Live Planning Permission |
| 4550 | 30 Oakdale Close, Ovenden, Halifax. | | | | 408257 | 426903 | 1 | Built |
| 4551 | 2nd & 3rd floors, 8 George Street, Halifax. | | | | 409166 | 425127 | 7 | Built |
| 4553 | 154 Hollins Road, Todmorden. | | | | 393335 | 422265 | 2 | Built |
| 4555 | Exley Park PH, Park Lane, Siddal, Halifax. | | | | 409960 | 422627 | 7 | Under Construction |
| 4556 | Site of Barker House, Barker Close, Siddal, Halifax. | | | | 410004 | 423421 | 9 | Built |
| 4558 | Land to east of, Briscoe Lane, Greetland, Halifax. | | | | 409139 | 421232 | 1 | Built |
| 4559 | 1 the Grove, Shelf, Halifax. | | | | 412360 | 428741 | 1 | Built |
| 4560 | 61a Tuel Lane, Sowerby Bridge. | | | | 405783 | 423986 | 1 | Built |
| 4561 | Gate Head Mill, Gate Head Lane, Greetland, Halifax. | | | | 407647 | 420534 | 8 | Under Construction |
| 4562 | Land rear of, 28 Plains lane, Elland. | | | | 410842 | 421871 | 2 | Live Planning Permission |
| 4563 | Highfield Farm, 176 Pinnar Lane, Southowram, Halifax. | | | | 410771 | 424223 | 2 | Under Construction |
| 4564 | Rear of, 3 The Crescent, Southowram, Halifax. | | | | 410567 | 424660 | 1 | Built |
| 4566 | Land junction of Daisy Road and, Huddersfield Road, Brighouse. | | | | 414697 | 422050 | 1 | Live Planning Permission |
| 4567 | VHF Transmitter, Windy Harbour Lane, Todmorden. | | | | 393720 | 426324 | 1 | Under Construction |
| 4568 | Land rear of Orchard Spring, Elland Road, Ripponden, Sowerby Bridge. | | | | 404432 | 419557 | 1 | Built |
| 4570 | First, second & third floors, 15 to 17 Crown Street, Halifax. | | | | 409271 | 425205 | 6 | Built |
| 4571 | Land To north west of Western Cottage, School Lane, Ilingworth, Halifax. | | | | 407876 | 429640 | 2 | Built |
| 4574 | 274 to 276 Thornhill Road, Rastrick, Brighouse. | | | | 413893 | 421660 | 2 | Built |
| 4575 | Wheatley Wells Inn, 106 to 112 Wheatley Road, Halifax. | | | | 407623 | 426611 | 5 | Under Construction |
| 4576 | Marsh Works, Old Marsh, Burnley Road, Sowerby Bridge. | | | | 405877 | 424171 | 1 | Built |
| 4577 | 2 to 4 Southgate, Elland. | | | | 410768 | 421088 | 1 | Built |
| 4578 | Rear of Sovereign House, 8 Bonegate Road, Brighouse. | | | | 414596 | 423254 | 2 | Built |
| 4579 | Sovereign House, 8 Bonegate Road, Brighouse. | | | | 414605 | 423252 | 1 | Live Planning Permission |
| 4580 | Adjacent, 41 Newcombe Street, Elland. | | | | 411177 | 420469 | 1 | Under Construction |
| 4581 | 354 & 356 Ovenden Road, Halifax. | | | | 408112 | 427377 | 1 | Built |
| 4582 | Rear of Deanhurst Garage, St Giles Road, Lightcliffe, Halifax. | | | | 413138 | 424876 | 30 | Under Construction |
| 4583 | 3 Lane Bottom, The Long Causeway, Blackshaw Head, Hebden Bridge. | | | | 395605 | 427523 | 1 | Built |
| 4584 | Grounds of Ash Lea, 19 Woodhouse Lane, Brighouse. | | | | 415117 | 421812 | 2 | Live Planning Permission |
| 4585 | Adjacent Royd Farm, The Royd, Todmorden. | | | | 393533 | 425086 | 1 | Built |
| 4586 | Hoyle House Farm, Smith House Lane, Lightcliffe, Brighouse. | | | | 414159 | 424663 | 1 | Built |
| 4587 | 5 Coronation Street, Elland. | | | | 410821 | 420960 | 1 | Built |
| 4588 | Former Police Station, Ovenden Road, Halifax. | | | | 408266 | 427054 | 3 | Built |
| 4589 | Basement of, 12 Mostyn Mount, Ovenden, Halifax. | | | | 408186 | 427203 | 1 | Built |
| 4590 | Stoneleigh House, Brighouse & Denholme Gate Road, Shelf, Halifax. | | | | 412005 | 427582 | 1 | Built |
| 4591 | Land east of Providence Place, Fore Lane Avenue, Sowerby Bridge. | | | | 404883 | 423354 | 4 | Under Construction |
| 4592 | Land adjacent, 291 Claremount Road, Boothtown, Halifax. | | | | 409817 | 425881 | 4 | Built |
| 4593 | Winterly, Lower Park Royd Drive, Triangle, Sowerby Bridge. | | | | 404306 | 420932 | 1 | Under Construction |
| 4594 | 24 West Lodge Crescent, Ainley Top, Elland. | | | | 411900 | 419632 | 1 | Built |
| 4595 | 351 Halifax Road, Brighouse. | | | | 413267 | 424150 | 1 | Built |
| 4596 | 1st & 2nd floors, 48 Southgate, Elland. | | | | 410838 | 420981 | 2 | Built |
| 4597 | Basement, 33 Savile Park, Halifax. | | | | 408328 | 424047 | 1 | Built |
| 4598 | First floor Lister Lane Surgery, Victoria Lodge, 30 Lister Lane, Halifax. | | | | 408979 | 425137 | 5 | Built |
| 4599 | Site of outbuilding at Marsden Gate House, Marden Gate, Sowood, Elland. | | | | 407408 | 417711 | 1 | Built |
| 4600 | Rear of, 291 Willowfield Road, Halifax. | | | | 406641 | 424552 | 1 | Built with lapsed plots |
| 4602 | Land to rear of, 2 to 5 Carr Green Drive, Rastrick, Brighouse. | | | | 413774 | 421086 | 1 | Built |
| 4603 | 1 Savile Terrace, Savile Park Road, Halifax. | | | | 408466 | 424372 | 7 | Built |
| 4604 | Rear of, 453 Halifax Road, Brighouse. | | | | 412949 | 424364 | 2 | Built |
| 4606 | 5 Carlton Street, Halifax. | | | | 409070 | 424900 | 2 | Built |
| 4607 | Outbuilding at Perth House, Knowle Top Road, Lightcliffe, Brighouse. | | | | 413312 | 425708 | 1 | Built |
| 4609 | Land adjacent, 45 Leigh Street, Sowerby Bridge. | | | | 406458 | 424150 | 1 | Under Construction |
| 4610 | 19b Crown Street, Hebden Bridge. | | | | 399262 | 427259 | 1 | Built |
| 4611 | Grounds of The Haven, Eversley Road, Hebden Bridge. | | | | 399069 | 427681 | 1 | Built |
| 4612 | The Workshops, Hill Top, Hollins Lane, Sowerby Bridge. | | | | 405258 | 424071 | 1 | Under Construction |
| 4614 | Outbuilding at Lower Bank House Farm, Beestonley Lane, Stainland, Elland. | | | | 406629 | 419824 | 1 | Built |
| 4615 | Riverdene House, Jack Bridge, Smithy Lane, Colden, Hebden Bridge. | | | | 396257 | 428250 | 2 | Built |
| 4616 | Land junction of Westbury Street and, Heathfield Street, Elland. | | | | 411184 | 420974 | 9 | Built |
| 4617 | Land off, Hullen Road, Elland. | | | | 409906 | 420572 | 1 | Built |
| 4618 | Land rear of Glencairn, Hill Crest Close, Sowerby Bridge. | | | | 405576 | 424093 | 1 | Live Planning Permission |
| 4619 | Garden of, 30 Hawthorn Close, Clifton, Brighouse. | | | | 415527 | 423102 | 1 | Built |
| 4620 | Ground floor, 4 Adelaide Street, Todmorden. | | | | 393586 | 424554 | 1 | Built |
| 4621 | Former Walsden CE Infants School, St Peters Gate, Walsden, Todmorden. | | | | 393560 | 422018 | 5 | Built |
| 4622 | Land north of, 4 Rock View, Holywell Green, Halifax. | | | | 409202 | 419850 | 1 | Built |
| 4623 | Site of 16 Grindlestone Bank, Moor End Road, Halifax. | | | | 406068 | 427889 | 1 | Under Construction |
| 4624 | The turnpike, Oldham Road, Ripponden, Sowerby Bridge. | | | | 402613 | 416352 | 1 | Live Planning Permission |
| 4625 | Land west of, 4 Copley Close, Copley, Halifax. | | | | 408854 | 422515 | 1 | Built |

| | | | | | | | | |
|------|---|--|--|--|--------|--------|----|--------------------------|
| 4626 | Barn at Pickwood House Farm, Pickwood Lane, Sowerby Bridge. | | | | 407294 | 422637 | 1 | Built |
| 4627 | Garden of Heathercroft, 22 Spring Lane, Greetland, Halifax. | | | | 408406 | 421160 | 1 | Under Construction |
| 4628 | Site of Luddendenden Methodist Church, High Street, Luddenden, Halifax. | | | | 404064 | 426032 | 2 | Built |
| 4629 | Land adjacent, 23 Daleside, Greetland, Halifax. | | | | 408177 | 421075 | 1 | Built |
| 4630 | Land south of Lee Croft, Sowood Fold, Green Lane, Sowood, Elland. | | | | 408033 | 418304 | 1 | Built |
| 4632 | Barn at Mount Pleasant, Dean House Lane, Stainland, Elland. | | | | 406856 | 418189 | 2 | Under Construction |
| 4633 | Barn and outbuildings at Peat Pitts Farm, Saddleworth Road, Barkisland, Halifax. | | | | 405039 | 418520 | 2 | Under Construction |
| 4634 | Beacon Parade Garage, 75 Southwram Bank, Halifax. | | | | 410019 | 425190 | 1 | Built |
| 4636 | Garden of, 6 Jepson Lane, Elland. | | | | 410556 | 420867 | 1 | Built |
| 4637 | Garden of Leewood, Woodhouse Lane, Halifax. | | | | 408068 | 423145 | 1 | Built |
| 4638 | Garden of Upper Tewit, 2 Tewit Gardens, Illingworth, Halifax. | | | | 407572 | 429238 | 4 | Built |
| 4639 | Site of Box Trees Mill, Boy Lane, Wheatley, Halifax. | | | | 406757 | 427097 | 87 | Under Construction |
| 4640 | Land east of, Jumps Road, Todmorden. | | | | 392195 | 425652 | 1 | Built |
| 4641 | Land to rear of, 96 Rayner Road, Brighouse. | | | | 414232 | 423626 | 1 | Built |
| 4642 | 662 Rochdale Road, Todmorden. | | | | 393480 | 421911 | 1 | Built |
| 4643 | Gardens between Scarborough Terrace and, Granville Street, Elland. | | | | 410662 | 420747 | 1 | Built |
| 4645 | Barns at former Stanage Farm, Stanage Lane, Shelf, Halifax. | | | | 412221 | 429404 | 2 | Built |
| 4646 | 5 Whitwell Grove, Elland. | | | | 411613 | 421219 | 1 | Built |
| 4647 | Site of Sports Club, 78 to 82 Backhold Lane, Siddal, Halifax. | | | | 409851 | 422597 | 8 | Live Planning Permission |
| 4648 | Land to east of, 69 to 113 Oldham Road, Ripponden, Sowerby Bridge. | | | | 403613 | 419309 | 9 | Built |
| 4649 | New Yard Farm, Beestonley Lane, Stainland, Halifax. | | | | 407248 | 419100 | 4 | Built |
| 4650 | 2 Beverley Place, Halifax. | | | | 408934 | 426457 | 6 | Built |
| 4652 | Above Unit 1, Central Joinery Works, Oldham Road, Ripponden, Sowerby Bridge. | | | | 403857 | 419622 | 1 | Built |
| 4654 | Land rear of, 54 Keighley Road, Hebden Bridge. | | | | 399656 | 429907 | 1 | Built |
| 4655 | Land adjacent to Hoyle Bottom Farm, Rope Walk, Wainstalls, Halifax. | | | | 404591 | 429294 | 1 | Under Construction |
| 4656 | High Bentley Barn, Green Lane, Shelf, Halifax. | | | | 413099 | 428502 | 1 | Built |
| 4657 | Adjacent, 23 Briscoe Lane, Greetland, Halifax. | | | | 408970 | 421239 | 1 | Built |
| 4658 | Site of former Windmill Inn, 17 Stanage Lane, Shelf, Halifax. | | | | 412268 | 429234 | 4 | Built |
| 4659 | Near Royd Farm, Land opposite, 24 Near Royd, Ovenden, Halifax. | | | | 408288 | 427162 | 2 | Under Construction |
| 4660 | 2 & 2a Osborne Street, Hebden Bridge. | | | | 399403 | 427260 | 1 | Built |
| 4661 | Land west of Crossley House, Swineshead Road, Todmorden. | | | | 393247 | 423356 | 4 | Under Construction |
| 4662 | Heathstone, Queens Gate, Halifax. | | | | 408742 | 423883 | 4 | Built |
| 4663 | Adjacent, 11 St Giles Road, Lightcliffe, Halifax. | | | | 413081 | 425131 | 1 | Built |
| 4666 | 35 Catherine Street, Elland. | | | | 410968 | 420696 | 1 | Built |
| 4668 | Rayner Lee, Nursery Lane, Ripponden, Sowerby Bridge. | | | | 403099 | 419291 | 1 | Built |
| 4669 | Land to rear of Daleside, Hillside & The Lilacs, New Lane, Skircoat Green, Halifax. | | | | 408904 | 422776 | 3 | Under Construction |
| 4670 | 8 to 12 Cross Hills, Halifax. | | | | 409312 | 425628 | 27 | Under Construction |
| 4671 | 194 Savile Park Road, Halifax. | | | | 408472 | 424277 | 2 | Built |
| 4672 | Stable at Milton Ing, 23 to 25 Hob Lane, Ripponden, Sowerby Bridge. | | | | 403339 | 419987 | 1 | Under Construction |
| 4673 | Site of former Liberal Club, Belgrave Crescent, Halifax. | | | | 409991 | 425892 | 9 | Built |
| 4674 | 27 Syke Lane, Lightcliffe, Halifax. | | | | 413250 | 425982 | 1 | Live Planning Permission |
| 4675 | Site of Adamroyd Mill, Victoria Road, Todmorden. | | | | 393536 | 424652 | 45 | Under Construction |
| 4676 | Crest Bungalow, Hill Crest Close, Sowerby Bridge. | | | | 405633 | 424091 | 1 | Built |
| 4677 | Barn south of, 3 Little Hollin Hey, Hebden Bridge. | | | | 401166 | 425006 | 1 | Built |
| 4678 | Far Syke House, Branch Road, Barkisland, Halifax. | | | | 407487 | 420845 | 3 | Built |
| 4679 | School Farm, Kennel Lane, Mill Bank, Sowerby Bridge. | | | | 402128 | 421937 | 1 | Built |
| 4680 | Bryan Court, 16 Hullen Edge Road, Elland. | | | | 409945 | 420902 | 1 | Live Planning Permission |
| 4681 | Malt Shovel Inn, 10 Church Lane, Southwram, Halifax. | | | | 412227 | 423619 | 4 | Built |
| 4682 | Land west of Westfield, Dyson Lane, Ripponden, Sowerby Bridge. | | | | 403252 | 419039 | 1 | Built |
| 4683 | Savile House, Savile Road, Elland. | | | | 410744 | 420289 | 8 | Built |
| 4686 | First & second floors Machpelah Works, Burnley Road, Hebden Bridge. | | | | 399511 | 427008 | 4 | Built |
| 4688 | 45 to 47 Burnley Road, Luddenden Foot, Halifax. | | | | 403896 | 424724 | 8 | Under Construction |
| 4689 | Trough Farm, Stocks Lane, Luddenden, Halifax. | | | | 404648 | 426897 | 1 | Built |
| 4690 | Baxter Lane Works, Baxter Lane, Northwram, Halifax. | | | | 411094 | 427120 | 5 | Under Construction |
| 4691 | Land adjacent Heald Wall Nook Cottage, Scammondon Road, Barkisland, Halifax. | | | | 405340 | 420227 | 1 | Built |
| 4692 | Site of Sunningdale House, Stocks Lane, Mount Tabor, Halifax. | | | | 404931 | 427155 | 1 | Built |
| 4693 | Part of Rose & Crown Inn, 355 Halifax Road, Todmorden. | | | | 395131 | 424616 | 2 | Built |
| 4694 | Store, Darnes Avenue, Halifax. | | | | 407458 | 424021 | 1 | Under Construction |
| 4695 | 52 Slade Lane, Rastrick, Brighouse. | | | | 413524 | 420817 | 2 | Under Construction |
| 4697 | Mill House Farm, Rishworth Mill Lane, Rishworth, Sowerby Bridge. | | | | 403767 | 417861 | 1 | Built |
| 4698 | 21 Brunswick Street, Hebden Bridge. | | | | 398898 | 427239 | 1 | Built |
| 4699 | Side of, 68 Ovenden Road, Halifax. | | | | 408417 | 426704 | 1 | Built |
| 4700 | 26 School Close, Ripponden, Sowerby Bridge. | | | | 404308 | 419626 | 1 | Built |
| 4701 | Basement of, 8 Aire Street, Brighouse. | | | | 414636 | 422381 | 1 | Built |
| 4702 | Garden of Yew Trees Cottage, St Giles Road, Lightcliffe, Brighouse. | | | | 413064 | 424873 | 1 | Built |
| 4703 | 14 to 16 Corporation Street, Sowerby Bridge. | | | | 405937 | 423599 | 2 | Built |
| 4705 | Lower High Sunderland, Turner Lane, Halifax. | | | | 409894 | 426669 | 1 | Built |
| 4706 | 4 Clough Head, Warley, Halifax. | | | | 405425 | 425523 | 1 | Built |

| | | | | | | | | |
|------|---|--|--|--|--------|--------|----|--------------------------|
| 4708 | Barn at Workhouse Green Farm, Edge lane, Heptonstall, Hebden Bridge. | | | | 395021 | 429653 | 1 | Under Construction |
| 4709 | Holme Ends, Widdop Road, Heptonstall, Hebden Bridge. | | | | 395508 | 432158 | 1 | Built |
| 4710 | Broadacre, 14 Higgin Chamber, Acre Lane, Luddenden Foot, Halifax. | | | | 403476 | 424265 | 1 | Built |
| 4711 | Part of former barn at 5 Water Green, Water Green Lane, Soyland, Sowerby Bridge. | | | | 402185 | 420670 | 1 | Under Construction |
| 4712 | Garage on land south of, 24 Willowfield Terrace, Highroad Well, Halifax. | | | | 407082 | 424393 | 1 | Live Planning Permission |
| 4713 | Cranham, The Mount, The Hollins, Todmorden. | | | | 394154 | 424767 | 1 | Built |
| 4714 | Country Friends, Parkin Lane, Todmorden. | | | | 391781 | 424710 | 1 | Built |
| 4715 | Land east of, 15 Clough Lane, Rastrick, Brighouse. | | | | 413337 | 420689 | 2 | Built |
| 4717 | Land off, Lillands Lane, Brighouse. | | | | 414050 | 422581 | 4 | Under Construction |
| 4718 | Underhill, Norwood Green Hill, Norwood Green, Brighouse. | | | | 413692 | 426819 | 1 | Built |
| 4719 | 12 Park Road, Halifax. | | | | 408611 | 424975 | 1 | Built |
| 4720 | 9 Commercial Street, Brighouse. | | | | 414629 | 422892 | 2 | Built |
| 4721 | Former Depot Site, Maltings Road, Halifax. | | | | 406721 | 426792 | 47 | Built |
| 4722 | Derelict Cottages formerly known as Rockville, Mixenden Stones, Mixenden, Halifax. | | | | 406258 | 428518 | 1 | Under Construction |
| 4723 | Land south of Croft Cottages, Sowerby Bridge. | | | | 405576 | 423340 | 2 | Under Construction |
| 4724 | Barn at Heywood Farm, Lumbutts Road, Todmorden. | | | | 394613 | 423204 | 1 | Built |
| 4728 | Land west of, Upper Lane, Northowram, Halifax. | | | | 411117 | 426830 | 2 | Under Construction |
| 4729 | Barn At Stoneleigh Farm, Brighouse & Denholmegate Road, Shelf, Halifax. | | | | 411986 | 427518 | 1 | Built |
| 4730 | Ground floor, 2 Pellon Lane, Halifax. | | | | 409088 | 425289 | 1 | Built |
| 4731 | Garden of, Stange Lane, Shelf, Halifax. | | | | 412239 | 429253 | 1 | Built |
| 4732 | Rear of, 21 Beechwood Road, Holmfield, Halifax. | | | | 408036 | 428074 | 2 | Built |
| 4733 | Butts Green Farm, Butts Green Lane, Warley, Halifax. | | | | 404460 | 424983 | 1 | Built |
| 4734 | Garden of, 2 Lyndhurst Road, Brighouse. | | | | 414462 | 421521 | 1 | Built |
| 4735 | Garden of, West Lodge Crescent, Ainley Top, Elland. | | | | 411880 | 419645 | 1 | Built |
| 4736 | Garden of, 7 Sandhall Drive, Halifax. | | | | 406747 | 425316 | 1 | Built |
| 4737 | 31 Harrison Road, Halifax. | | | | 409169 | 424780 | 1 | Built |
| 4738 | First & Second Floors, 4 to 8 Albion Street, Halifax. | | | | 409414 | 425064 | 4 | Under Construction |
| 4743 | Hough Mills, Bradford Road, Stump Cross, Halifax. | | | | 411507 | 426411 | 5 | Built |
| 4744 | Garage at 1 Lyngarth, Towngate, Sowerby, Sowerby Bridge. | | | | 403981 | 423295 | 1 | Built |
| 4745 | Basement of, 29 to 31 Rochdale Road, Ripponden, Sowerby Bridge. | | | | 403801 | 419681 | 1 | Built |
| 4746 | Land off, Pudsey Road, Todmorden. | | | | 390795 | 426366 | 23 | Under Construction |
| 4747 | Landmere View, Score Hill, Northowram, Halifax. | | | | 411522 | 427883 | 1 | Under Construction |
| 4748 | Rear of 17 Causeway Head, Burnley Road, Warley, Halifax. | | | | 406016 | 424303 | 1 | Under Construction |
| 4749 | Allotment Gardens, Common Lane, Southowram, Halifax. | | | | 410559 | 424462 | 2 | Under Construction |
| 4750 | 13 to 15 Daisy Street, Halifax. | | | | 408755 | 424944 | 2 | Built |
| 4751 | Ovenden Hall, Ovenden Road, Halifax. | | | | 408273 | 427035 | 5 | Built |
| 4752 | Land south of, 1 Hammerstones Road, Elland. | | | | 409814 | 420497 | 1 | Built |
| 4754 | 11 Natty Lane, Illingworth, Halifax. | | | | 407282 | 429103 | 3 | Built |
| 4755 | Garden of, 7 Lyndhursts Avenue, Brighouse. | | | | 414432 | 421456 | 1 | Built |
| 4756 | Elm Field, Leeds Road, Hipperholme, Halifax. | | | | 412938 | 425590 | 2 | Built |
| 4757 | Garden of, 15 Wheatley Road, Halifax. | | | | 408018 | 426346 | 1 | Built |
| 4758 | Adjacent Savile House, Savile Road, Elland. | | | | 410736 | 420310 | 1 | Built |
| 4759 | Land to north of, 26 Lower Edge Road, Rastrick, Brighouse. | | | | 413327 | 421387 | 1 | Under Construction |
| 4760 | Chapel Field Barn, Old Bank, Ripponden, Sowerby Bridge. | | | | 404133 | 419729 | 1 | Built |
| 4761 | Garage at Laneside Farm, Wainstalls Lane, Halifax. | | | | 404238 | 428365 | 1 | Under Construction |
| 4762 | Southfield, Stafford Road, Halifax. | | | | 409320 | 423469 | 4 | Built |
| 4763 | Southfield, Stafford Road, Halifax. | | | | 409314 | 423501 | 10 | Built |
| 4764 | Central Garage Accident Repair Centre, The Riverside Complex, Mill Fold Way, Ripponden, Sowerby Bridge. | | | | 403913 | 419504 | 7 | Built |
| 4765 | Land adjacent, 142 Brooke Street, Rastrick, Brighouse. | | | | 414210 | 422129 | 2 | Under Construction |
| 4766 | Land north of, 77 Southowram Bank, Halifax. | | | | 410005 | 425227 | 1 | Built |
| 4767 | St Cass, 1-3 Bunny Green, Hall Lane, Northowram, Halifax. | | | | 410939 | 427710 | 1 | Built |
| 4768 | Moorside Farm, Radcliffe Lane, Midgley, Sowerby Bridge. | | | | 403091 | 426925 | 1 | Under Construction |
| 4769 | 1 to 3 Law Lane, Southowram, Halifax. | | | | 411205 | 423702 | 2 | Under Construction |
| 4770 | Clough House, Clough Lane, Mixenden, Halifax. | | | | 406237 | 428981 | 3 | Under Construction |
| 4771 | Bradshaw House Farm, Bradshaw Lane, Bradshaw, Halifax. | | | | 407968 | 430359 | 1 | Under Construction |
| 4773 | 1 Oak Terrace, Stainland Road, Elland. | | | | 408272 | 419646 | 1 | Under Construction |
| 4774 | Police Station, Hope Street, Hebden Bridge. | | | | 399313 | 427175 | 1 | Built |
| 4777 | Moor End United Reform Church, Upper Greenroyd, Mount Tabor, Halifax. | | | | 405451 | 428066 | 1 | Built |
| 4779 | Adjacent Palma Indian Restaurant, 60 to 62 Fern Street, Boothtown, Halifax. | | | | 408937 | 426692 | 3 | Built |
| 4780 | 60 Burnley Road, Mytholmroyd, Hebden Bridge. | | | | 401550 | 425983 | 1 | Built |
| 4781 | Site of, 31 Shelf Hall Lane, Shelf, Halifax. | | | | 412109 | 428350 | 1 | Built |
| 4783 | Park Lodge, 8 Holly Bank Park, Rastrick, Brighouse. | | | | 413696 | 421664 | 1 | Built |
| 4784 | Parma Indian Restaurant, 60 to 62 Fern Street, Boothtown, Halifax. | | | | 408943 | 426673 | 3 | Built |
| 4785 | 34 & 36 Hanson Lane, Halifax. | | | | 408489 | 425378 | 1 | Built |
| 4787 | Land to rear of, 2 to 5 Carr Green Drive, Rastrick, Brighouse. | | | | 413762 | 421069 | 1 | Under Construction |
| 4790 | Land west of Sinderhill Court, Rowan Way, Northowram, Halifax. | | | | 411000 | 427565 | 8 | Built |
| 4791 | Heath Bank Nursing Home, Linden Road, Halifax. | | | | 409120 | 423907 | 7 | Built |
| 4792 | Grounds of Heath Bank Nursing Home, Linden Road, Halifax. | | | | 409118 | 423934 | 1 | Built |

| | | | | | | | | | |
|------|--|--|--|--|--|--------|--------|----|--------------------------|
| 4793 | 6 to 7 Callis Wood Bottom, Erringden, Hebden Bridge. | | | | | 397250 | 426338 | 1 | Built |
| 4794 | Wynsar, Albert Promenade, Savile Park, Halifax. | | | | | 408392 | 423290 | 1 | Built |
| 4796 | Land to rear of, 2 to 5 Carr Green Drive, Rastrick, Brighouse. | | | | | 413751 | 421085 | 1 | Built |
| 4797 | Rose Mill, 293 Rise Lane, Todmorden. | | | | | 393583 | 424135 | 2 | Under Construction |
| 4798 | Land north of, 5 Brackenbed Lane, Pellon, Halifax. | | | | | 407537 | 425971 | 1 | Built |
| 4799 | Rear of, 269 Willowfield Road, Halifax. | | | | | 406663 | 424537 | 1 | Built |
| 4800 | Johns Folly, Butterworth End Lane, Norland, Sowerby Bridge. | | | | | 405333 | 421210 | 1 | Under Construction |
| 4801 | 1 and 3 Crown Yard, Southgate, Elland. | | | | | 410852 | 420947 | 2 | Built |
| 4802 | Land north west of New Edge Farm, Edge Lane, Heptonstall, Hebden Bridge. | | | | | 395332 | 429484 | 1 | Under Construction |
| 4805 | Land adjacent To Stone Slack, Smithwell Lane, Heptonstall, Hebden Bridge. | | | | | 398170 | 428620 | 2 | Under Construction |
| 4806 | Grand View Hotel, 108 Wheatley Lane, Lee Mount, Halifax. | | | | | 408120 | 426369 | 11 | Built |
| 4807 | Lower Shaw Farm, Rochdale Road, Ripponden, Sowerby Bridge. | | | | | 401834 | 419251 | 2 | Under Construction |
| 4808 | 20 Carlton Street, Halifax. | | | | | 409024 | 424912 | 4 | Built |
| 4809 | Intake Farm, Stainland Dean, Stainland, Elland. | | | | | 406546 | 418365 | 1 | Built |
| 4810 | Barn adjacent, 33 Thorney Lane, Midgley, Halifax. | | | | | 403630 | 426742 | 1 | Built |
| 4811 | First & Second floors, Hebble House, Old Gate, Hebden Bridge. | | | | | 399207 | 427321 | 1 | Under Construction |
| 4812 | 6 to 8 Bradford Road, Brighouse. | | | | | 414695 | 422853 | 3 | Built |
| 4813 | 12/13 (The Lodge) Abbotts Ladies Homes, Skircoat Green Road, Halifax. | | | | | 409195 | 423436 | 2 | Under Construction |
| 4814 | 21 Heath Hill Road, Halifax. | | | | | 405348 | 427002 | 1 | Built |
| 4815 | Land adjacent, 10 Martin Green Lane, Greetland, Halifax. | | | | | 408265 | 421252 | 1 | Built |
| 4816 | Annex, 4 Wood Side, Branch Road, Barkisland, Sowerby Bridge. | | | | | 406962 | 420219 | 1 | Built |
| 4818 | Site of, 58 Crowtrees Lane, Brighouse. | | | | | 413612 | 421308 | 2 | Built |
| 4819 | First floor, 14 Victoria Road, Elland. | | | | | 410841 | 420911 | 1 | Built |
| 4820 | 255 Long Lane, Wheatley, Halifax. | | | | | 407160 | 426543 | 1 | Live Planning Permission |
| 4821 | Stables at Riverdene House, Jack Bridge, Smithy Lane, Colden, Hebden Bridge. | | | | | 396287 | 428240 | 1 | Live Planning Permission |
| 4822 | Garden of Willowgate, Rochdale Road, Halifax. | | | | | 406760 | 424406 | 1 | Built |
| 4823 | 1 Whitehall Fold, Townfield Lane, Heptonstall, Hebden Bridge. | | | | | 398722 | 428163 | 1 | Built |
| 4824 | 1st, 2nd and 3rd Floors, 2 Silver Street, Halifax. | | | | | 409195 | 425209 | 11 | Under Construction |
| 4825 | Upper floors, 20 to 26 Commercial Street, Halifax. | | | | | 409245 | 425130 | 10 | Live Planning Permission |
| 4826 | District Bank Chambers, George Square, Halifax. | | | | | 409197 | 425140 | 12 | Built |
| 4827 | Cherry Tree Farm Campsite, Saddleworth Road, Greetland, Halifax. | | | | | 408380 | 420900 | 3 | Under Construction |
| 4828 | Kaileys Barn, Parkin Lane, Todmorden. | | | | | 392414 | 424496 | 1 | Under Construction |
| 4829 | 1 Tentercroft, Heptonstall, Hebden Bridge. | | | | | 399103 | 428445 | 2 | Built |
| 4830 | Land off, Jagger Green Lane, Holywell Green, Elland. | | | | | 409165 | 419386 | 1 | Under Construction |
| 4831 | 3 Upper Range, Claremount Road, Boothtown, Halifax. | | | | | 409320 | 426335 | 1 | Built |
| 4832 | Land south of, 4 Wakefield Gate, Halifax. | | | | | 407985 | 423904 | 1 | Under Construction |
| 4834 | 4 Lumbrook Close, Shelf, Halifax. | | | | | 412118 | 427095 | 1 | Built |
| 4835 | Stoney Hall Farm, Ned Hill Road, Bradshaw, Halifax. | | | | | 407313 | 430911 | 2 | Built |
| 4836 | Barn south of Greenfield, Park Lane, Sowood, Elland. | | | | | 407792 | 418508 | 1 | Built |
| 4839 | Church View Stables, Coley Road, Hipperholme, Halifax. | | | | | 412381 | 427146 | 1 | Under Construction |
| 4840 | Kennels at Break Neck House, 1 Break Neck Lane, Hipperholme, Halifax. | | | | | 411325 | 425682 | 1 | Under Construction |
| 4841 | First & second floors, 10 Albion Street, Halifax. | | | | | 409424 | 425066 | 1 | Under Construction |
| 4842 | Land north west of The Grand View Hotel, Wheatley Lane, Lee Mount, Halifax. | | | | | 408107 | 426375 | 4 | Built |
| 4843 | Garden of, 165 Halifax Road, Brighouse. | | | | | 413811 | 423573 | 1 | Built |
| 4844 | Ground floor, 30 & 32 Pellon Lane, Halifax. | | | | | 409008 | 425342 | 1 | Built |
| 4845 | Land east of, 1 Warley Edge Lane, Halifax. | | | | | 406210 | 425256 | 1 | Under Construction |
| 4846 | 53 Pye Nest Road, Halifax. | | | | | 407251 | 423987 | 1 | Under Construction |
| 4848 | Lindwell Methodist Church, Lindwell, Greetland, Halifax. | | | | | 409282 | 421569 | 5 | Under Construction |
| 4849 | Garden of Ashlands, 5 Washer Lane, Halifax. | | | | | 407620 | 423994 | 1 | Built |
| 4850 | Redacre, Red Acre Lane, Mytholmroyd, Hebden Bridge. | | | | | 401175 | 426303 | 1 | Live Planning Permission |
| 4851 | High Cross Barn, High Cross Lane, Shelf, Halifax. | | | | | 411243 | 429095 | 1 | Built |
| 4853 | Land north of, 1 Pye Nest Grove, Halifax. | | | | | 407008 | 424231 | 1 | Under Construction |
| 4854 | Unt 1A first floor, Queens Road Works, Queens Road, Halifax. | | | | | 407941 | 424761 | 2 | Under Construction |
| 4855 | Land opposite, 119 Rochdale Road, Ripponden, Sowerby Bridge. | | | | | 403346 | 419255 | 1 | Built |
| 4856 | Outbuilding at The Bungalow, Clough Moor Bridge, Greetland, Halifax. | | | | | 407050 | 422001 | 1 | Built |
| 4857 | Former Engine Room, Hollins Mill, Rochdale Road, Todmorden. | | | | | 393409 | 422085 | 13 | Under Construction |
| 4858 | Land adjacent Grove House, 49 Wakefield Road, Sowerby Bridge. | | | | | 406998 | 423821 | 2 | Under Construction |
| 4859 | Bedford House, 9 to 11 John Street, Elland. | | | | | 410704 | 420794 | 1 | Built |
| 4860 | 48 New Road, 3 Clare Road and first and second floors of, 5 Clare Road, Halifax. | | | | | 409395 | 424895 | 18 | Under Construction |
| 4861 | Basement, first and second floors, 67 Bradford Road, Brighouse. | | | | | 414672 | 423051 | 1 | Built |
| 4862 | Barn North East Of New Haven, The Long Causeway, Sowerby Bridge. | | | | | 402476 | 424572 | 1 | Built |
| 4865 | Waterside House, Oldham Road, Ripponden, Sowerby Bridge. | | | | | 403880 | 419621 | 3 | Built |
| 4866 | 30 Marsh Lane, Southowram, Halifax. | | | | | 410980 | 424690 | 1 | Built |
| 4867 | Grove Dene, Wade House Road, Shelf, Halifax. | | | | | 412363 | 428804 | 1 | Built |
| 4868 | Land north of Duke of York Inn, West Street, Shelf, Halifax. | | | | | 411725 | 427994 | 13 | Built |
| 4869 | Upper Smithy Clough Barn, Smithy Clough Lane, Ripponden, Sowerby Bridge. | | | | | 402447 | 419101 | 1 | Built |
| 4870 | 3 Wards End, Halifax. | | | | | 409366 | 424969 | 7 | Built |
| 4871 | The Grove, Oldham Road, Ripponden, Sowerby Bridge. | | | | | 403488 | 417163 | 1 | Under Construction |

| | | | | | | | | | |
|------|--|--|--|--|--|--------|--------|----|--------------------------|
| 4872 | | Basement, 8 Trinity Place, Halifax. | | | | 409040 | 424774 | 1 | Built |
| 4873 | | Barn at Clough Moor Farm, New Clough Road, Sowerby Bridge. | | | | 407085 | 422433 | 1 | Under Construction |
| 4874 | | Rear of, 27 Syke Lane, Lightcliffe, Brighouse. | | | | 413207 | 425968 | 1 | Live Planning Permission |
| 4876 | | Site of Macmillans, Long Lane, Wheatley, Halifax. | | | | 407096 | 426774 | 10 | Under Construction |
| 4877 | | Land south of, 335 Bacup Road, Todmorden. | | | | 390918 | 423794 | 1 | Under Construction |
| 4878 | | 264 Oldham Road, Ripponden, Sowerby Bridge. | | | | 403431 | 418255 | 1 | Under Construction |
| 4879 | | Adjacent, 11 Erringden Road, Mytholmroyd, Hebden Bridge. | | | | 401011 | 426009 | 1 | Built |
| 4880 | | Owler Mill, Bacup Road, Todmorden. | | | | 391086 | 423802 | 1 | Built |
| 4882 | | Site of land and buildings at Victoria Buildings, Burnley Road, Luddenden Foot, Halifax. | | | | 403789 | 425001 | 1 | Under Construction |
| 4883 | | Prospect House, Rooley Lane, Sowerby, Sowerby Bridge. | | | | 403976 | 423237 | 1 | Built |
| 4884 | | Lower High Trees Cottage, High Trees Lane, Greetland, Halifax. | | | | 407127 | 421065 | 1 | Under Construction |
| 4885 | | 5 Towngate, Midgley, Halifax. | | | | 403190 | 426412 | 1 | Built |
| 4887 | | Second floor, Wainhouse Tavern, 76 Upper Washer Lane, Halifax. | | | | 407580 | 424106 | 1 | Under Construction |
| 4888 | | Garage at, 4 Bentley Mount, Sowerby Bridge. | | | | 406605 | 424204 | 1 | Built |
| 4889 | | First floor, 19 Halifax Road, Todmorden. | | | | 393744 | 424162 | 1 | Built |
| 4893 | | Grounds of Smithfield House, Denholme Gate Road, Hipperholme, Halifax. | | | | 412494 | 425614 | 1 | Built |
| 4895 | | Brighouse Fire Station, Lister Street, Brighouse. | | | | 414192 | 423137 | 8 | Built |
| 4898 | | Woodlands, Woodhouse Lane, Halifax. | | | | 408042 | 423230 | 1 | Under Construction |
| 4899 | | Workshop side of, 38 Newcombe Street, Eiland. | | | | 411144 | 420492 | 1 | Built |
| 4900 | | 8 Lord Street, Halifax. | | | | 409027 | 425070 | 11 | Built |
| 4901 | | Acre Wood, New Lane, Skircoat Green, Halifax. | | | | 408670 | 422909 | 1 | Built |
| 4902 | | Croft Barn, Roper Lane, Halifax. | | | | 408136 | 429833 | 1 | Live Planning Permission |
| 4903 | | Barn west of, 5 New Road, Blackshaw Head, Hebden Bridge. | | | | 396149 | 428236 | 2 | Built |
| 4904 | | 1st, 2nd, 3rd & 4th floors, Southgate House, Wards End, Halifax. | | | | 409336 | 424976 | 51 | Live Planning Permission |
| 4905 | | Agricultural Building at Upper Red Brink House, Red Brink Lane, Sowerby Bridge. | | | | 402925 | 422871 | 1 | Under Construction |
| 4908 | | Lower Brockholes Farm, Lane Head Lane, Causeway Foot, Halifax. | | | | 406585 | 429506 | 1 | Built |
| 4909 | | Site of Glen Works, Pudsey Road, Todmorden. | | | | 390831 | 426511 | 27 | Live Planning Permission |
| 4910 | | 1 Daisey Road, Brighouse. | | | | 414734 | 422066 | 2 | Live Planning Permission |
| 4911 | | Garden of Hazel Hurst, Willow Hall Drive, Sowerby Bridge. | | | | 406504 | 424088 | 1 | Under Construction |
| 4912 | | Garden of Lothian House, Lightcliffe Road, Brighouse. | | | | 414073 | 424098 | 1 | Built |
| 4913 | | Land east of, 11 Gooder Lane, Brighouse. | | | | 414587 | 422400 | 5 | Under Construction |
| 4914 | | Former garages at White Stacks, Bradford Old Road, Claremount, Halifax. | | | | 409393 | 426354 | 1 | Built |
| 4917 | | Barn at Little Merry Bent Farm, Cross Wells Road, Ripponden, Sowerby Bridge. | | | | 402383 | 420154 | 1 | Under Construction |
| 4918 | | 2 to 4 Trinity Place, Halifax. | | | | 409032 | 424805 | 10 | Built |
| 4919 | | Maidenstone Barn, Blue Ball Road, Ripponden, Sowerby Bridge. | | | | 401255 | 419423 | 1 | Built |
| 4920 | | Adjacent, 10 East Street, Rastrick, Brighouse. | | | | 414405 | 422398 | 1 | Under Construction |
| 4921 | | First floor, 95 Birds Royd Lane, Brighouse. | | | | 415197 | 422263 | 1 | Built |
| 4922 | | Thornclyffe, 145 Grimescar Road, Ainley Top, Eiland. | | | | 411555 | 419492 | 1 | Built |
| 4923 | | Land off, Lillands Lane, Brighouse. | | | | 414075 | 422580 | 6 | Under Construction |
| 4924 | | The Beeches, Leeds Road, Hipperholme, Halifax. | | | | 412998 | 425589 | 1 | Built |
| 4925 | | Adjacent 2 Salterlee Cottage, Salterlee, Shibden, Halifax. | | | | 410479 | 426831 | 1 | Built |
| 4926 | | Land West Of Shaw Close, Station Road, Holywell Green, Eiland. | | | | 409090 | 419833 | 1 | Built |
| 4928 | | Adjacent, 524 Gibbet Street, Halifax. | | | | 406719 | 425252 | 1 | Built |
| 4929 | | Garage site adjacent 1 Birdcage, Beacon Hill Road, Halifax. | | | | 409945 | 425607 | 4 | Live Planning Permission |
| 4932 | | Lower Ground Floor of Bankfoot House, Bankfoot, Hebden Bridge. | | | | 398566 | 427302 | 1 | Built |
| 4933 | | Outbuilding north of Lower Holme House, Bank House Lane, Luddenden, Halifax. | | | | 404065 | 427706 | 1 | Built |
| 4934 | | 7 Abbots Ladies Homes, Skircoat Green Road, Halifax. | | | | 409268 | 423347 | 1 | Built |
| 4935 | | Stable/Kennel at New Peel Cottage, Broom Hill Road, Sowood, Eiland. | | | | 406881 | 417670 | 1 | Under Construction |
| 4936 | | Coley Nurseries, Denholme Gate Road, Hipperholme, Halifax. | | | | 412376 | 426814 | 12 | Built |
| 4937 | | 36 Lister Lane, Halifax. | | | | 408964 | 425141 | 2 | Under Construction |
| 4938 | | Land north west of Quarry House, Ramsden Street, Wheatley, Halifax. | | | | 407441 | 426771 | 1 | Live Planning Permission |
| 4939 | | Garden of, 2 The Grove, Hipperholme, Halifax. | | | | 412633 | 425847 | 1 | Live Planning Permission |
| 4941 | | 6 Lentilfield Street, Ovenden, Halifax. | | | | 408354 | 426742 | 1 | Built |
| 4943 | | Stansfield Hall Nursery, The Grove, Todmorden. | | | | 394144 | 424706 | 1 | Live Planning Permission |
| 4945 | | 5 Woodroyd Crescent, Woodroyd Gardens, Luddenden Foot, Halifax. | | | | 405039 | 424157 | 1 | Under Construction |
| 4947 | | Garage at Cherry Tree Farm, School Lane, Illingworth, Halifax. | | | | 407881 | 429540 | 1 | Built |
| 4948 | | Crimsworth Dyeworks, Midgehole Road, Hebden Bridge. | | | | 399199 | 428958 | 14 | Live Planning Permission |
| 4950 | | Shrogg House, Wakefield Road, Copley, Halifax. | | | | 409189 | 422512 | 1 | Built |
| 4951 | | Building east of, 3 Upper High Lees, Midgley, Halifax. | | | | 403408 | 426635 | 1 | Built |
| 4952 | | 2 Range Lane, Halifax. | | | | 409296 | 425962 | 4 | Built |
| 4953 | | Building south west of Station House, Rough Hey Wood Camping Site, Stansfield Mill Lane, Triangle, Sowerby Bridge. | | | | 404568 | 421971 | 1 | Built |
| 4955 | | 5 Stones Drive, Ripponden, Sowerby Bridge. | | | | 402935 | 418875 | 1 | Built |
| 4956 | | Land north of, 4 Wainstalls Lodge Lane, Wainstalls, Halifax. | | | | 404374 | 428446 | 1 | Built |
| 4957 | | Land north east of, Ingham Lane, Bradshaw, Halifax. | | | | 407542 | 430160 | 1 | Live Planning Permission |
| 4958 | | 37 to 39 Westbury Street, Eiland. | | | | 411170 | 421038 | 1 | Built |
| 4959 | | Blackwood Farm, Long CausewayRishworth, Sowerby Bridge. | | | | 401786 | 417735 | 1 | Under Construction |
| 4960 | | First floor, The Plant Mill, Oldham Road, Ripponden, Sowerby Bridge. | | | | 403463 | 418765 | 2 | Built |
| 4962 | | 213 Rochdale Road, Greetland, Halifax. | | | | 408661 | 421312 | 3 | Under Construction |

| | | | | | | | | | |
|------|--|--|--|--|--|--------|--------|----|--------------------------|
| 4963 | First, second and third floors, 30 Prescott Street, Halifax. | | | | | 409368 | 424776 | 7 | Built |
| 4964 | Slade Lane Works, Slade lane, Rastrick, Brighouse. | | | | | 413525 | 420712 | 10 | Under Construction |
| 4965 | West Vale Baptist Church, Rochdale Road, West Vale, Halifax. | | | | | 409767 | 421225 | 11 | Built |
| 4966 | Adjacent, 32 Brow Wood Road, Shelf, Halifax. | | | | | 412635 | 428689 | 1 | Under Construction |
| 4967 | Storage building adjacent to, 14 Oxford Street, Todmorden. | | | | | 393649 | 424048 | 1 | Built |
| 4968 | Garden of, 62 Broomfield Avenue, Skircoat Green, Halifax. | | | | | 408592 | 423236 | 1 | Built |
| 4969 | Cross Keys Inn, 649 Rochdale Road, Todmorden. | | | | | 393508 | 421909 | 3 | Under Construction |
| 4970 | Low Bridge Farm, Catherine House Lane, Wainstalls, Halifax. | | | | | 402338 | 428933 | 1 | Under Construction |
| 4971 | Former Great Lear Ings Farm, Faugh Lane, Heptonstall, Hebden Bridge. | | | | | 397013 | 428470 | 3 | Under Construction |
| 4972 | Units 1 To 4 Gauxholme Industrial Estate, Bacup Road, Todmorden. | | | | | 392999 | 423227 | 5 | Under Construction |
| 4974 | Royds Farm, 4 Towngate, Heptonstall, Hebden Bridge. | | | | | 398799 | 428015 | 1 | Built |
| 4975 | Newfield, Linden Road, Mytholmroyd, Hebden Bridge. | | | | | 400599 | 426224 | 1 | Built |
| 4976 | Ground floor, 277a Whinney Hill Park, Brighouse. | | | | | 414386 | 424395 | 1 | Built |
| 4978 | Cockhill Gate Farm, Cow Hill Gate Lane, Bradshaw, Halifax. | | | | | 407199 | 430414 | 1 | Under Construction |
| 4980 | Scarr Hall Farm, Wine Tavern Road, Sowerby, Sowerby Bridge. | | | | | 402833 | 422870 | 1 | Under Construction |
| 4981 | Land rear of, 164 Halifax Road, Ripponden, Sowerby Bridge. | | | | | 404171 | 420191 | 1 | Built |
| 4982 | Land North West Of, 10 Ashville Croft, Pellon, Halifax. | | | | | 406922 | 426026 | 4 | Under Construction |
| 4983 | Adjacent, 2 Stonecroft Mount, Sowerby Bridge. | | | | | 406436 | 424518 | 1 | Under Construction |
| 4984 | Longley Hall, Upper Longley, Longley Lane, Norland, Sowerby Bridge. | | | | | 404922 | 421967 | 1 | Built |
| 4985 | Savile Ings Farm, Broad Carr Lane, Holywell Green, Eiland. | | | | | 409730 | 419971 | 1 | Under Construction |
| 4987 | Old Town Methodist Church, Walker Lane, Wadsworth, Hebden Bridge. | | | | | 400104 | 428056 | 3 | Under Construction |
| 4989 | Winterburn Hill Farm, Winterburn Lane, Warley, Halifax. | | | | | 405297 | 424755 | 1 | Built |
| 4991 | MG Caravans, Glenroyd Barn, Burnley Road, Todmorden. | | | | | 392611 | 425218 | 2 | Under Construction |
| 4993 | Land rear of, 12 Green Lane, Shelf, Halifax. | | | | | 412857 | 428446 | 1 | Live Planning Permission |
| 4994 | Land adjacent, 106 Wheatley Road, Halifax. | | | | | 407645 | 426610 | 1 | Under Construction |
| 4996 | Garage at, 28 Lee Bottom Road, Todmorden. | | | | | 396355 | 424158 | 1 | Built |
| 4997 | Barn adjacent Lower Nook Farm, Nook Lane, Triangle, Sowerby Bridge. | | | | | 401769 | 421853 | 1 | Under Construction |
| 4998 | Crimond, Hedge Top lane, Northowram, Halifax. | | | | | 411462 | 426969 | 4 | Built |
| 4999 | Land Adjacent To Clay House Mills, Clay House Lane, Greetland, Halifax. | | | | | 409553 | 421468 | 1 | Built |
| 5000 | Delves Farm, Nook Lane, Triangle, Sowerby Bridge. | | | | | 401675 | 421948 | 1 | Under Construction |
| 5002 | Heather Wood, Kell Lane, Halifax. | | | | | 410629 | 427038 | 1 | Under Construction |
| 5004 | Second floor, 25 Union Street, Halifax. | | | | | 409460 | 425003 | 2 | Under Construction |
| 5005 | First and second floors, Former Stafford Arms, Huddersfield Road, Halifax. | | | | | 409446 | 423486 | 8 | Built |
| 5006 | Barn At Upper Hathershelf Farm, Hathershelf Lane, Mytholmroyd, Hebden Bridge. | | | | | 402242 | 425071 | 1 | Under Construction |
| 5007 | EMU Building, Manor Heath Road, Halifax. | | | | | 408901 | 423584 | 1 | Built |
| 5009 | 50 Back Bowling Green Road, Stainland, Halifax. | | | | | 407599 | 419292 | 1 | Built |
| 5010 | Knowsley Farm, 64 Lower Mill Bank Road, Mill Bank, Sowerby Bridge. | | | | | 403588 | 421277 | 1 | Built |
| 5011 | The Sidings, 1 Greenroyd Lane, Wheatley, Halifax. | | | | | 407187 | 426228 | 1 | Built |
| 5013 | Green Lane Farm, Soaper lane, Shelf, Halifax. | | | | | 412541 | 429310 | 3 | Built |
| 5015 | Hebble House, Old Gate, Hebden Bridge. | | | | | 399213 | 427310 | 1 | Under Construction |
| 5018 | 1 & 2 Whitwell Grove, Eiland. | | | | | 411607 | 421217 | 2 | Built |
| 5019 | Land adjacent, 541 Bradford Road, Brighouse. | | | | | 414755 | 424911 | 2 | Under Construction |
| 5020 | Adjacent, 72 Brig Royd, Ripponden, Sowerby Bridge. | | | | | 404092 | 419969 | 1 | Built |
| 5021 | Lower Horley Green Farm, Horley Green Road, Halifax. | | | | | 410079 | 426000 | 4 | Under Construction |
| 5022 | Land To West Of Causeway Fold, The Long Causeway, Blackshaw Head, Hebden Bridge. | | | | | 395751 | 427526 | 7 | Under Construction |
| 5023 | Garage on land North East Of Lightcliffe Royd, Lightcliffe Royd Lane, Barkisland, Halifax. | | | | | 406158 | 420805 | 1 | Built |
| 5025 | Garage Site, Bright Street, Sowerby Bridge. | | | | | 405748 | 423988 | 2 | Under Construction |
| 5028 | First floor of barn at Broadshaw Farm, Keighley Road, Hebden Bridge. | | | | | 399286 | 430268 | 1 | Under Construction |
| 5029 | Barn at Dean Farm, Bacup Road, Todmorden. | | | | | 392245 | 423114 | 1 | Under Construction |
| 5030 | Whinneyfield Close, Whinney Field, Halifax. | | | | | 409318 | 423720 | 1 | Under Construction |
| 5031 | Land South East Of, 34 Mons Road, Todmorden. | | | | | 392907 | 425163 | 2 | Built |
| 5033 | Grounds of Ewood Hall, Ewood Lane, Todmorden. | | | | | 392774 | 424763 | 1 | Live Planning Permission |
| 5034 | Cherry Tree Farm, School Lane, Illingworth, Halifax. | | | | | 407925 | 429520 | 3 | Built |
| 5035 | Agricultural Building at Hartsoll Farm, Highmoor Lane, Clifton, Brighouse. | | | | | 417122 | 424293 | 3 | Under Construction |
| 5036 | 4 Coleridge Street, Halifax. | | | | | 409325 | 424842 | 3 | Built |
| 5038 | Basement of, 74 Rochdale Road, Greetland, Halifax. | | | | | 409259 | 421409 | 1 | Under Construction |
| 5039 | Grounds of The Manse, 1 Whitegate Road, Siddal, Halifax. | | | | | 409780 | 423955 | 1 | Under Construction |
| 5041 | Grounds of, 113 Lilands Lane, Brighouse. | | | | | 413755 | 422556 | 2 | Built |
| 5042 | Land North West Of Graveyard, Chapel Lane, Southowram, Halifax. | | | | | 411532 | 423587 | 1 | Under Construction |
| 5043 | Walsden Methodist Church, Rochdale Road, Todmorden. | | | | | 393426 | 422000 | 13 | Live Planning Permission |
| 5045 | Basement, 42 Crow Wood Park, Halifax. | | | | | 406848 | 424275 | 1 | Under Construction |
| 5047 | Grounds of Clarehill, Coach Road, Ripponden, Sowerby Bridge. | | | | | 403899 | 419899 | 1 | Live Planning Permission |
| 5048 | Adjacent, 15 Frances Street, Brighouse. | | | | | 414145 | 423321 | 1 | Built |
| 5053 | Grey Shaw Syke Bungalow, Ogden Lane, Causeway Foot, Halifax. | | | | | 406785 | 430898 | 1 | Built |
| 5054 | Attached to garage at Cherry Trees, Knowl Top Road, Lightcliffe, Halifax. | | | | | 413239 | 425641 | 1 | Built |
| 5055 | The Ridings, 57 Hullen Edge Hall, Hullen Edge Lane, Eiland. | | | | | 409558 | 420653 | 3 | Built |
| 5056 | Land North of, 4 The Square, Lumbutts Road, Todmorden. | | | | | 393126 | 423035 | 2 | Live Planning Permission |
| 5057 | Land adjacent to Ouelle Vue, Heath Hill Road., Halifax. | | | | | 405388 | 427003 | 1 | Live Planning Permission |

| | | | | | | | | |
|------|---|--|--|--|--------|--------|----|--------------------------|
| 5058 | Higher Longfield Farm, Rough Side Lane, Todmorden. | | | | 394102 | 423710 | 1 | Under Construction |
| 5059 | Land South of, 37 Common Lane, Southowram, Halifax. | | | | 410557 | 424491 | 1 | Live Planning Permission |
| 5060 | Garage and stable at Windle Hill Farm, Windle Hill Lane, Cragg Vale, Hebden Bridge. | | | | 401376 | 424652 | 1 | Built |
| 5061 | First and second floors, 1 Ryburn Buildings, West Street, Sowerby Bridge. | | | | 405879 | 423449 | 1 | Under Construction |
| 5063 | Bar 5, 5 Cross Street, Halifax. | | | | 409437 | 425487 | 1 | Under Construction |
| 5064 | Barn at Mirey Wall Cottage, Shield Hall Lane, Sowerby, Sowerby Bridge. | | | | 403267 | 423759 | 1 | Built |
| 5065 | Grey Horse Farm, Taylor Lane, Bradshaw, Halifax. | | | | 408048 | 430961 | 1 | Under Construction |
| 5066 | Land to rear of, 11 to 45 Garlick Street, Rastrick, Brighouse. | | | | 413482 | 420846 | 2 | Live Planning Permission |
| 5067 | Carr House Barn, Carr House Lane, Todmorden. | | | | 394643 | 424698 | 1 | Under Construction |
| 5068 | Rear of, 15 Orchard Way, Brighouse. | | | | 412455 | 423625 | 1 | Under Construction |
| 5069 | Moorcock Inn, Moor Bottom Lane, Norland, Sowerby Bridge. | | | | 405469 | 421809 | 4 | Under Construction |
| 5070 | Basement of, 34 Union Street South, Halifax. | | | | 409487 | 424668 | 1 | Built |
| 5071 | Barn at Lower Head Farm, Saddleworth Road, Barkisland, Sowerby Bridge. | | | | 407130 | 420830 | 2 | Built |
| 5072 | Fountain Chambers, 22 Fountain Street, Halifax. | | | | 409187 | 425004 | 7 | Built |
| 5073 | Oaken Royd Barn, Longley Lane, Norland, Sowerby Bridge. | | | | 404973 | 422275 | 1 | Built |
| 5074 | 2 to 4 Burton Street, Holmfield, Halifax. | | | | 408202 | 428164 | 1 | Built |
| 5075 | Elmfield House, 50 to 52 Prescott Street, Halifax. HX1 2OW | | | | 409234 | 424752 | 14 | Live Planning Permission |
| 5076 | Green Houses Farm, 5 Green Houses, Midgley, Sowerby Bridge. | | | | 403651 | 427200 | 1 | Live Planning Permission |
| 5077 | Stoney Croft, Hedge Top Lane, Northowram, Halifax. | | | | 411464 | 426998 | 5 | Built |
| 5078 | 2 Chiserley Stile, Old Mill Ridge, Old Town, Hebden Bridge. | | | | 400246 | 428136 | 1 | Built |
| 5079 | Ground Floor, under, 6-8 Campden Road, Hebden Bridge. | | | | 398270 | 427555 | 1 | Live Planning Permission |
| 5080 | First and second floors, Moyles Hotel And Restaurant, 4 New Road, Hebden Bridge. | | | | 399336 | 427144 | 6 | Live Planning Permission |
| 5081 | Riverside, Harley House, Mill Fold Way, Ripponden, Sowerby Bridge. | | | | 403888 | 419520 | 7 | Built |
| 5082 | Barn West Of Copperas Row, Rochdale Road, Greetland, Elland. | | | | 407226 | 421386 | 1 | Live Planning Permission |
| 5083 | Barn adjacent Scaitcliffe Hall, Burnley Road, Todmorden. | | | | 392577 | 425146 | 1 | Live Planning Permission |
| 5084 | Store at Spaniard Hall Farm, Brighouse & Denholme Gate Road, Shelf, Halifax. | | | | 411041 | 428742 | 1 | Live Planning Permission |
| 5085 | Adjacent, 18 Darcey Hey Lane, Halifax. | | | | 407541 | 424168 | 1 | Under Construction |
| 5086 | Barfield, Oakville Road, Hebden Bridge. | | | | 397654 | 426834 | 1 | Live Planning Permission |
| 5087 | Garden of, 13 Clay House Lane, Greetland, Halifax. | | | | 409510 | 421474 | 1 | Under Construction |
| 5088 | Land South East Of, Hansel Fold, Barkisland, Sowerby Bridge. | | | | 404905 | 419288 | 1 | Under Construction |
| 5089 | Garage at North View, Halifax Road, Todmorden. | | | | 393831 | 424121 | 1 | Built |
| 5090 | Adjacent Waterloo Villa, Savile Park Road, Halifax. | | | | 408466 | 424312 | 1 | Under Construction |
| 5091 | Grounds of Treetops, Halifax Road, Shelf, Halifax. | | | | 412029 | 428030 | 1 | Built |
| 5092 | 1 Burnside, Wadsworth, Hebden Bridge. | | | | 400373 | 427875 | 1 | Built |
| 5093 | Barn at Lower East Lee, East Lee Lane, Todmorden. | | | | 396040 | 425454 | 1 | Live Planning Permission |
| 5094 | New Yard Farm, Beestonley Lane, Stainland, Halifax. | | | | 407248 | 419100 | 5 | Under Construction |
| 5095 | Kirklees Priory Gatehouse, Kirklees Park, Mill Hill Lane, Clifton, Brighouse. | | | | 417450 | 422111 | 1 | Built |
| 5096 | Barn at Rake Head Farm, Reservoir Road, Triangle, Sowerby Bridge. | | | | 401633 | 421632 | 1 | Under Construction |
| 5097 | Basement, 32 Northgate, Heptonstall, Hebden Bridge. | | | | 398760 | 428136 | 1 | Built |
| 5098 | Barn at Lower Plain Farm, Plain Lane, Sowerby, Sowerby Bridge. | | | | 403442 | 422710 | 1 | Under Construction |
| 5099 | Rosemary Hill Barn, Rosemary Lane, Siddal, Halifax. | | | | 410363 | 422929 | 1 | Under Construction |
| 5100 | Barn adjacent, 3 Stormer Hill Lane, Sowerby Bridge. | | | | 406807 | 422462 | 1 | Under Construction |
| 5101 | Car Park, James Street, Elland. | | | | 410991 | 420671 | 5 | Live Planning Permission |
| 5102 | Park Villa Guest House, 141 Park Villas, Upper Bolton Brow, Halifax. | | | | 406727 | 423921 | 1 | Live Planning Permission |
| 5103 | Courier Office, 9 King Cross Street, Halifax. | | | | 409002 | 424952 | 66 | Built |
| 5104 | Barn at Broom House, Broom Hill Road, Sowerby, Elland. | | | | 407158 | 418101 | 1 | Under Construction |
| 5105 | Land between, 18 & 20 The Orchards, Rastrick, Brighouse. | | | | 413802 | 421635 | 1 | Live Planning Permission |
| 5106 | 7 Park Road, Halifax. | | | | 408634 | 424895 | 1 | Built |
| 5107 | Site of the Coach House at The Manse, 1 Whitegate Road, Siddal, Halifax. | | | | 409809 | 423966 | 1 | Under Construction |
| 5108 | 8 Victoria Road, Elland. | | | | 410856 | 420918 | 1 | Built |
| 5109 | Site of Brook Row, Brian Royd Lane, Greetland, Halifax. | | | | 407853 | 421153 | 1 | Built |
| 5110 | King Cross Cricket Club, Hopwood Lane, Halifax. | | | | 407453 | 424841 | 7 | Built |
| 5111 | Sportsmans Arms, Kebs Road, Todmorden. | | | | 392858 | 427301 | 1 | Live Planning Permission |
| 5112 | Land to rear of Daleside, Copley Lane, Halifax. | | | | 408930 | 422819 | 1 | Live Planning Permission |
| 5113 | Scaitcliffe Hall, Burnley Road, Todmorden. | | | | 392571 | 425159 | 2 | Live Planning Permission |
| 5114 | Barn at Old Town Farm, Old Town Mill Lane, Old Town, Hebden Bridge. | | | | 399993 | 428309 | 1 | Live Planning Permission |
| 5115 | Land Adjacent To, 8 to 12 Stratton Close, Brighouse. | | | | 414855 | 422202 | 2 | Under Construction |
| 5116 | Agricultural Building At Greenwood Lee Farm, Widdop Road, Heptonstall, Hebden Bridge. | | | | 396987 | 429605 | 1 | Live Planning Permission |
| 5117 | Valley View, Hard Platts Lane, Stainland, Elland. | | | | 407687 | 419196 | 1 | Under Construction |
| 5119 | Park United Reformed Church, Francis Street, Halifax. | | | | 408366 | 425077 | 5 | Live Planning Permission |
| 5120 | 69 Shelf Hall Road, Shelf, Halifax. | | | | 412046 | 428274 | 1 | Live Planning Permission |
| 5121 | 9 Smithfield Avenue, Hipperholme, Halifax. | | | | 412540 | 425723 | 1 | Built |
| 5122 | 18 Westborough Drive, Halifax. | | | | 406792 | 425023 | 1 | Under Construction |
| 5123 | New Delight House, New Delight, Todmorden. | | | | 390945 | 426769 | 1 | Live Planning Permission |
| 5124 | Garage Site Adjacent To, 2 Carlton House Terrace, Halifax. | | | | 408445 | 424430 | 1 | Under Construction |
| 5125 | 2nd Floor, 22 Clare Road, Halifax. | | | | 409358 | 424850 | 5 | Live Planning Permission |
| 5126 | Land West Of Lightcliffe Royd, Lightcliffe Royd Lane, Barkisland, Sowerby Bridge. | | | | 406063 | 420766 | 1 | Under Construction |
| 5127 | 1 Church Street, Brighouse. | | | | 413912 | 421635 | 2 | Built |

| | | | | | | | |
|------|---|--|--|--------|--------|----|--------------------------|
| 5128 | Site of Norwood Green Mill, Station Road, Norwood Green, Brighouse. | | | 414267 | 426668 | 8 | Live Planning Permission |
| 5129 | 60 Vegal Crescent, Ovenden, Halifax. | | | 407554 | 426942 | 1 | Live Planning Permission |
| 5130 | Bethlehem Pentecostal Mission, Wheatley Road, Halifax. | | | 408092 | 426339 | 6 | Under Construction |
| 5132 | Land North Of Moorlands, Keighley Road, Ilkley, Halifax. | | | 406846 | 430575 | 1 | Under Construction |
| 5133 | 2a New Road, Mytholmroyd, Hebden Bridge. | | | 401244 | 425953 | 1 | Live Planning Permission |
| 5134 | The New Inn, 33 Heath Hill Road, Halifax. | | | 405377 | 427119 | 1 | Live Planning Permission |
| 5135 | Site Of Former Jumbles Public House, Mixenden Road, Mixenden, Halifax. | | | 406161 | 428221 | 7 | Live Planning Permission |
| 5136 | The Mount, 38 Lightcliffe Road, Brighouse. | | | 414174 | 423609 | 1 | Live Planning Permission |
| 5137 | 1 Rockcliffe Mount, Burnley Road, Luddenden Foot, Sowerby Bridge. | | | 403580 | 425338 | 1 | Live Planning Permission |
| 5138 | Junction Inn, 133 Moor Bottom Road, Ilkley, Halifax. | | | 408042 | 429060 | 4 | Built |
| 5139 | Building West Of Hollins Mill, Rochdale Road, Todmorden. | | | 393343 | 422096 | 2 | Under Construction |
| 5140 | 8 Victoria Place, Bradford Road, Northowram, Halifax. | | | 411549 | 427345 | 2 | Live Planning Permission |
| 5141 | First and Second Floors, 4 Waterhouse Street, Halifax. | | | 409240 | 425253 | 2 | Live Planning Permission |
| 5142 | The Old Vicarage, All Souls Road, Boothtown, Halifax. | | | 409183 | 426069 | 1 | Under Construction |
| 5143 | Watson House, 2 Brookfoot Lane, Southowram, Brighouse. | | | 412699 | 423435 | 1 | Live Planning Permission |
| 5144 | 8 Hullen Edge Gardens, Elland. | | | 409851 | 420630 | 1 | Live Planning Permission |
| 5145 | Land East Of, 2 Raw Lane, Ilkley, Halifax. | | | 406960 | 428338 | 7 | Live Planning Permission |
| 5146 | Barn at Holywell Green Farm, 1 Northgate, Holywell Green, Elland. | | | 408760 | 419785 | 1 | Under Construction |
| 5147 | Barn at New Hall Farm, Whitwell Green Lane, Elland. | | | 411819 | 420988 | 1 | Under Construction |
| 5148 | Ringstone Farm Barn, Saddleworth Road, Barkisland, Sowerby Bridge. | | | 405107 | 418395 | 1 | Under Construction |
| 5149 | Clough House Farm, Birkhouse Road, Bailiff Bridge, Brighouse. | | | 415346 | 424756 | 1 | Live Planning Permission |
| 5150 | Barns at Lower Deerplay Farm, Oak Lane, Triangle, Sowerby Bridge. | | | 404182 | 421767 | 2 | Live Planning Permission |
| 5151 | Provident Insurance Plc, Blackwall, Halifax. | | | 409068 | 424865 | 65 | Built |
| 5152 | Woodlands Farm Barn, Bradshaw Lane, Bradshaw, Halifax. | | | 408455 | 430276 | 1 | Built |
| 5153 | 2 Mill Lane, Holywell Green, Elland. | | | 409042 | 419743 | 1 | Under Construction |
| 5154 | 1 Trinity Place, Halifax. | | | 409029 | 424817 | 3 | Built |
| 5155 | Site of garage, 63 Burnley Road, Mytholmroyd, Hebden Bridge. | | | 401910 | 426094 | 1 | Built |
| 5156 | 5 Silverdale Terrace, Saddleworth Road, Greetland, Elland. | | | 408320 | 420972 | 1 | Live Planning Permission |
| 5157 | 23 Lindley Road, Blackley, Elland. | | | 410474 | 419692 | 1 | Live Planning Permission |
| 5158 | Adjacent, 24 Longfield Avenue, Northowram, Halifax. | | | 411387 | 426401 | 2 | Live Planning Permission |
| 5159 | Barn at Yew Trees Farm, Ovenden Wood Road, Halifax. | | | 406778 | 426428 | 1 | Live Planning Permission |
| 5160 | New Edge Farm, Edge Lane, Heptonstall, Hebden Bridge. | | | 395457 | 429385 | 2 | Live Planning Permission |
| 5161 | Garden of, 4 Southedge Close, Hipperholme, Brighouse. | | | 412440 | 425287 | 1 | Under Construction |
| 5162 | Barn At Old Royd Poultry Farm, Todmorden. | | | 394870 | 424061 | 1 | Live Planning Permission |
| 5163 | 10 Blackwall, Halifax. | | | 409049 | 424854 | 5 | Built |
| 5164 | Junction Hotel, 192 King Cross Road, Halifax. | | | 407992 | 424374 | 7 | Under Construction |
| 5165 | Land Opposite Woodbank, Burnley Road, Luddenden Foot, Sowerby Bridge. | | | 403549 | 425333 | 1 | Live Planning Permission |
| 5166 | The Airborne, 15 Green Lane, Sowood, Elland. | | | 407952 | 418481 | 2 | Built |
| 5167 | 2 Danebury Road, Brighouse. | | | 414945 | 422094 | 1 | Under Construction |
| 5168 | 1 Unit 1C Thorn Tree Street, Halifax. | | | 407933 | 424431 | 2 | Live Planning Permission |
| 5169 | Land Opposite, 10 Brant Avenue, Ilkley, Halifax. | | | 407545 | 427593 | 2 | Live Planning Permission |
| 5170 | Riverside, Harley House, Mill Fold Way, Ripponden, Sowerby Bridge. | | | 403878 | 419537 | 3 | Built |
| 5171 | Land Adjacent To, 132 Lower Edge Road, Rastrick, Brighouse. | | | 413083 | 421354 | 1 | Live Planning Permission |
| 5172 | Former Barkisland Cross, Jackson Lane, Barkisland, Sowerby Bridge. | | | 405053 | 420047 | 1 | Live Planning Permission |
| 5173 | 2nd Floor, 4 Leeds Road, Hipperholme, Brighouse. | | | 412527 | 425496 | 1 | Built |
| 5175 | 17 Rhodesia Avenue, Halifax. | | | 409415 | 423350 | 1 | Live Planning Permission |
| 5176 | Upper Delves, Higgin Lane, Southowram, Halifax. | | | 410348 | 424251 | 1 | Live Planning Permission |
| 5177 | Barn East Of Moor Hey Farm, Sourhall Road, Todmorden. | | | 391653 | 424375 | 1 | Under Construction |
| 5178 | Land at junction of, Rocks Lane and Union Lane, Ogden, Halifax. | | | 406527 | 429922 | 1 | Under Construction |
| 5179 | Site of, 135 Gibraltar Road, Halifax. | | | 407477 | 424659 | 2 | Live Planning Permission |
| 5180 | 4 The Hame, Stainland Road, Sowood, Elland. | | | 407797 | 419124 | 1 | Live Planning Permission |
| 5182 | Garage 1, Crossley Street, Brighouse. | | | 414859 | 422324 | 1 | Under Construction |
| 5183 | Crawstone House, 344 Rochdale Road, Greetland, Halifax. | | | 408139 | 421320 | 5 | Under Construction |
| 5184 | Adjacent, 369 Skircoat Green Road, Halifax. | | | 409169 | 422909 | 1 | Live Planning Permission |
| 5185 | Glenroyd, Burnley Road, Todmorden. | | | 392612 | 425239 | 2 | Built |
| 5186 | Land off, Baisstow Lane, Sowerby Bridge. | | | 406389 | 424488 | 7 | Live Planning Permission |
| 5187 | 20 New Lane, Siddal, Halifax. | | | 409909 | 423838 | 1 | Live Planning Permission |
| 5188 | Rear of Walden, 500 Roachdale Road, Greetland, Elland. | | | 407273 | 421446 | 1 | Live Planning Permission |
| 5189 | School House, 56 Hopwood Lane, Halifax. | | | 408388 | 425029 | 13 | Built |
| 5191 | Barn At White Goose Farm, Scammonden Road, Barkisland, Sowerby Bridge. | | | 405637 | 418125 | 1 | Under Construction |
| 5192 | Stable Block at Gorpley Lodge, Gorpley Road, Todmorden. | | | 391372 | 423563 | 1 | Built |
| 5193 | Land opposite, 100 Rochdale Road, Greetland, Halifax. | | | 409181 | 421350 | 5 | Live Planning Permission |
| 5194 | 23 Harley Street, Todmorden. | | | 393512 | 424757 | 1 | Built |
| 5195 | Barn at Middle Midgelden Farm, Bacup Road, Todmorden. | | | 390585 | 423969 | 1 | Live Planning Permission |
| 5196 | Grounds of Greenfields, Scout Bottom Lane, Mytholmroyd, Hebden Bridge. | | | 401794 | 425690 | 2 | Under Construction |
| 5197 | Land adjacent to, 21A Ashenhurst Road, Todmorden. | | | 392987 | 425107 | 6 | Under Construction |
| 5198 | Cragg Hall View, 1 Clunters, Blackstone Edge Road, Cragg Vale, Hebden Bridge. | | | 400148 | 422832 | 1 | Built |
| 5199 | Mobile Home At The Stables, Little London, Upper lane, Northowram, Halifax. | | | 410720 | 427541 | 1 | Live Planning Permission |

| | | | | | | | | | |
|------|--|--|--|--|--|--------|--------|----|--------------------------|
| 5200 | 3 Thomas Street West, Halifax. | | | | | 408121 | 424107 | 1 | Built |
| 5201 | Mankinholes, Mankinholes Bank, Todmorden. | | | | | 396015 | 423461 | 1 | Live Planning Permission |
| 5202 | Laurel Bank, Holdsworth Road, Holmfield, Halifax. | | | | | 408373 | 428967 | 7 | Live Planning Permission |
| 5203 | 172 Mixenden Road, Mixenden, Halifax. | | | | | 406214 | 428556 | 1 | Live Planning Permission |
| 5204 | Barn at Higher Slater Ing Farm, Faugh Lane, Heptonstall, Hebden Bridge. | | | | | 397264 | 428468 | 1 | Live Planning Permission |
| 5205 | 51 to 53 Stainland Road, Elland. | | | | | 409568 | 421107 | 1 | Built |
| 5206 | 28 Calder Terrace, Copley, Halifax. | | | | | 408401 | 422507 | 1 | Live Planning Permission |
| 5207 | 11 Elizabeth Street, Elland. | | | | | 410901 | 420809 | 1 | Live Planning Permission |
| 5208 | Third and Forth Floors, 5 Westgate, Halifax. | | | | | 409370 | 425037 | 1 | Live Planning Permission |
| 5209 | Dene View, Norwood Green Hill, Norwood Green, Brighouse. | | | | | 413639 | 427034 | 1 | Under Construction |
| 5210 | Barn at 1 Jagger Green Hall, Jagger Green Lane, Holywell Green, Elland. | | | | | 409290 | 419273 | 3 | Live Planning Permission |
| 5211 | 2 Brook Grain Hill, Brighouse. | | | | | 414089 | 421862 | 1 | Under Construction |
| 5212 | Garden of, 7F Stratton Close, Brighouse. | | | | | 414814 | 422260 | 2 | Live Planning Permission |
| 5213 | Garden of Ash Cottage, Gorden Street, Boothtown, Halifax. | | | | | 408932 | 426855 | 1 | Under Construction |
| 5214 | Grange Farm, Doctor Hill, Halifax. | | | | | 406975 | 426348 | 13 | Live Planning Permission |
| 5215 | Car Park, James Street, Elland. | | | | | 410979 | 420651 | 5 | Under Construction |
| 5216 | Stable Block East Of Tower Hill Farm, Roils Head Road, Halifax. | | | | | 405597 | 425909 | 1 | Built |
| 5217 | 2 East Street, Lightcliffe, Brighouse. | | | | | 414457 | 425140 | 1 | Under Construction |
| 5218 | Stables, New Road, Holywell Green, Elland. | | | | | 409102 | 418798 | 1 | Live Planning Permission |
| 5219 | Woodlands, 87a Bramley Lane, Hipperholme, Brighouse. | | | | | 412875 | 425778 | 1 | Live Planning Permission |
| 5220 | Land North Of Lockside, Birks Lane, Walsden, Todmorden. | | | | | 393571 | 421995 | 6 | Under Construction |
| 5222 | 3 Clunters, Blackstone Edge Road, Cragg Vale, Hebden Bridge. | | | | | 400145 | 422829 | 1 | Built |
| 5223 | 1 Jagger Green Hall, Jagger Green Lane, Holywell Green, Elland. | | | | | 409325 | 419254 | 11 | Live Planning Permission |
| 5224 | Garden of, 48 Stratton Road, Brighouse. | | | | | 415027 | 422122 | 1 | Built |
| 5225 | Garden of, 11 Lindwell Avenue, Greetland, Elland. | | | | | 409418 | 421462 | 1 | Under Construction |
| 5226 | Former Dance Studio, Wakefield Road, Lightcliffe, Brighouse. | | | | | 414515 | 425297 | 2 | Live Planning Permission |
| 5227 | Barn at, Pickwood Lane, Dye House Lane, Norland, Sowerby Bridge. | | | | | 407226 | 422410 | 1 | Under Construction |
| 5228 | 41-43 Whitehill Drive, Ilkworth, Halifax. | | | | | 407211 | 428630 | 1 | Live Planning Permission |
| 5229 | 58 Commercial Street, Brighouse. | | | | | 414594 | 422909 | 2 | Built |
| 5230 | Victoria Wood View, 5 Clunters, Blackstone Edge Road, Cragg Vale, Hebden Bridge. | | | | | 400147 | 422818 | 1 | Built |
| 5231 | Bonnet Hall, Bradshaw Lane, Bradshaw, Halifax. | | | | | 408450 | 430943 | 1 | Live Planning Permission |
| 5232 | Outbuildings at Upper Abbots Royd Farm, Scamondens Road, Barkisland, Sowerby Bridge. | | | | | 405406 | 420905 | 2 | Live Planning Permission |
| 5233 | 15 Hepton Drive, Heptonstall, Hebden Bridge. | | | | | 398621 | 427894 | 1 | Live Planning Permission |
| 5234 | 40 Ing Head Terrace, Brighouse And Denholme Gate Road, Shelf, Halifax. | | | | | 412040 | 427696 | 1 | Under Construction |
| 5236 | Lea House, Leeds Road, Hipperholme, Brighouse. | | | | | 412871 | 425547 | 3 | Under Construction |
| 5237 | 8 Hopwood Lane, Halifax. | | | | | 408969 | 425023 | 5 | Live Planning Permission |
| 5238 | Hutch Royd Farm, Long Causeway, Rishworth, Sowerby Bridge. | | | | | 401712 | 418208 | 1 | Live Planning Permission |
| 5239 | 3 Bridge Street, Todmorden. | | | | | 393684 | 424155 | 2 | Built |
| 5240 | Land North East Of West View, Harper Royd Lane, Sowerby Bridge. | | | | | 406073 | 422947 | 1 | Built |
| 5241 | Adjacent, 11 Belle Vue Terrace, Southowram, Halifax. HX3 9PH | | | | | 410345 | 424400 | 2 | Under Construction |
| 5242 | Agricultural Building at West Field, Change Lane, Siddal, Halifax. | | | | | 410691 | 423021 | 1 | Under Construction |
| 5243 | Land Adjacent, 48 Saddleworth Road, Greetland, Elland. | | | | | 409736 | 421158 | 5 | Live Planning Permission |
| 5244 | Land West Of The Old Co Op Hall, Walker Lane, Wadsworth, Hebden Bridge. | | | | | 400038 | 428285 | 2 | Under Construction |
| 5245 | Stoney Royd East, Stoney Royd Lane, Todmorden. | | | | | 392671 | 425551 | 1 | Live Planning Permission |
| 5246 | Rishworth Congregational Church, Long Causeway, Rishworth, Sowerby Bridge. | | | | | 401622 | 418206 | 1 | Under Construction |
| 5247 | Ground Floor, 2 Ling Bob, Pellon, Halifax. | | | | | 406866 | 425746 | 1 | Under Construction |
| 5248 | Rear of, 2 Ling Bob, Pellon, Halifax. | | | | | 406856 | 425748 | 2 | Under Construction |
| 5249 | Adjacent, 6 Oddy Fold, Halifax. | | | | | 408808 | 426239 | 1 | Live Planning Permission |
| 5251 | Land Adjacent To Langlaughte, Wood Bottom Lane, Brighouse. | | | | | 413412 | 423687 | 3 | Live Planning Permission |
| 5252 | Land East of, 26 Industrial Road, Sowerby Bridge. | | | | | 405806 | 423773 | 7 | Under Construction |
| 5253 | 3 Lower Fieldhouse, Upper Field House Lane, Triangle, Sowerby Bridge. | | | | | 404082 | 422633 | 1 | Under Construction |
| 5254 | Basement of Beech Grove House, Savile Road, Halifax. | | | | | 409008 | 424666 | 3 | Under Construction |
| 5255 | 1 Park Road, Halifax. | | | | | 408665 | 424806 | 28 | Built |
| 5256 | Land To West Of Higher Strines, New Road, Blackshaw Head, Hebden Bridge. | | | | | 395650 | 428386 | 1 | Under Construction |
| 5257 | Land Opposite, 1 to 4A Holts Terrace, Siddal, Halifax. | | | | | 409995 | 423744 | 1 | Live Planning Permission |
| 5258 | Pepper Hill Farm, Cross Lane, Pepper Hill, Halifax. | | | | | 411334 | 428863 | 1 | Live Planning Permission |
| 5259 | The Delvers, Cold Edge Road, Wainstalls, Halifax. | | | | | 404736 | 428302 | 1 | Live Planning Permission |
| 5260 | 13 to 15 Bank Bottom, Cragg Road, Mytholmroyd, Hebden Bridge. | | | | | 400241 | 423362 | 1 | Built |
| 5261 | Land to North East of Springwood, Duke Street, Todmorden. | | | | | 396450 | 425583 | 1 | Live Planning Permission |
| 5262 | Land North of, 25 The Orchards, Rastrick, Brighouse. | | | | | 413791 | 421692 | 2 | Live Planning Permission |
| 5263 | 6 Laurel Terrace, Stainland, Elland. | | | | | 407927 | 419607 | 1 | Live Planning Permission |
| 5264 | Land Adjacent The Bungalow, Dewsbury Road, Elland. | | | | | 411611 | 420821 | 3 | Live Planning Permission |
| 5265 | Pitts Farm, High Stones Road, Cragg Vale, Hebden Bridge. | | | | | 401928 | 423461 | 1 | Live Planning Permission |
| 5266 | Gardens Between, Scarborough Terrace and Granville Street, Elland. | | | | | 410666 | 420738 | 1 | Under Construction |
| 5267 | 1 Shaw Street, Holywell Green, Elland. | | | | | 409023 | 419792 | 1 | Live Planning Permission |
| 5268 | Wheelstones, Upper Bell Croft, Southowram, Halifax. | | | | | 411074 | 423665 | 1 | Live Planning Permission |
| 5269 | Site of Cornerstones, 37 Moor Grove, Shelf, Halifax. | | | | | 412253 | 429121 | 4 | Live Planning Permission |
| 5270 | Harley Mill, Harley Street, Todmorden. | | | | | 393636 | 424699 | 6 | Live Planning Permission |

| | | | | | | | |
|------|---|--|--|--------|--------|----|--------------------------|
| 5271 | Land adjacent, 9 Dale Street, Sowerby Bridge. | | | 405785 | 423700 | 6 | Live Planning Permission |
| 5272 | Rear of, 10 Northedge Lane, Hipperholme, Brighouse. | | | 412400 | 426043 | 2 | Live Planning Permission |
| 5273 | First Floor, Brookfoot Mills, Elland Road, Brighouse. | | | 413578 | 422841 | 1 | Live Planning Permission |
| 5274 | Ward Court, Chapel Croft, Brighouse. | | | 413842 | 421290 | 5 | Built |
| 5275 | Garage Site, Belmont Street Belmont Street, Sowerby Bridge. | | | 406467 | 423901 | 3 | Live Planning Permission |
| 5276 | Barn at Clunters Farm, Clunters Lane, Luddenden Foot, Sowerby Bridge. | | | 402723 | 424517 | 1 | Live Planning Permission |
| 5277 | 14 Carlton Street, Halifax. | | | 409045 | 424930 | 1 | Live Planning Permission |
| 5278 | Land South East Of Far Moorside Farm, Coppy Nook Lane, Cragg Vale, Hebden Bridge. | | | 401751 | 424011 | 1 | Built |
| 5279 | Park House Farm, Steel Lane, Barkisland, Sowerby Bridge. | | | 406129 | 418134 | 1 | Under Construction |
| 5280 | 50 Keighley Road, Hebden Bridge. | | | 399700 | 429662 | 1 | Live Planning Permission |
| 5281 | Garden of Woodthorpe, 1 Gleddings Close, Halifax. | | | 408387 | 423163 | 1 | Live Planning Permission |
| 5282 | Garden of, 47 Copley Drive, Copley, Halifax. | | | 408399 | 422616 | 1 | Live Planning Permission |
| 5284 | Greenhead, Hollas Lane, Sowerby Bridge. | | | 407184 | 422750 | 1 | Live Planning Permission |
| 5285 | Barns South Of Davey Hall, Davey Lane, Blackshaw Head, Hebden Bridge. | | | 395690 | 427431 | 5 | Live Planning Permission |
| 5286 | Barn/Workshop at Dove Scout Farm East, Marsh Lane, Blackshaw Head, Hebden Bridge. | | | 396694 | 426751 | 1 | Live Planning Permission |
| 5288 | Storage Building at Beestonley Farm, Beestonley Lane, Stainland, Elland. | | | 407003 | 419842 | 1 | Live Planning Permission |
| 5289 | Garage at 1 Fieldhouse, Upper Bonagate, Brighouse. | | | 414527 | 423113 | 1 | Live Planning Permission |
| 5290 | Cottage at Mount Pleasant, Dean House Lane, Stainland, Elland. | | | 406869 | 418204 | 1 | Under Construction |
| 5291 | Grounds of Lands House, New Hey Road, Rastrick, Brighouse. | | | 413185 | 420487 | 7 | Under Construction |
| 5292 | Lands House, New Hey Road, Rastrick, Brighouse. | | | 413158 | 420493 | 11 | Under Construction |
| 5293 | 49 Newcombe Street, Elland. | | | 411187 | 420445 | 1 | Built |
| 5294 | Rear of School House, 56 Hopwood lane, Halifax. | | | 408387 | 425056 | 2 | Built |
| 5295 | Land West Of, 34 Westholme Road, Halifax. | | | 407571 | 424966 | 5 | Built |
| 5296 | 5 Casson Fold, Northwram, Halifax. | | | 411216 | 426847 | 1 | Live Planning Permission |
| 5298 | Stables at Cherry Tree Farm, School Lane, Illingworth, Halifax. | | | 407943 | 429510 | 1 | Under Construction |
| 5299 | Old Cragg Hall Barn, Swine Market Lane, Cragg Vale, Hebden Bridge. | | | 399865 | 423539 | 1 | Built |
| 5300 | 2 Wellington Place, Halifax. | | | 409499 | 424843 | 1 | Built |
| 5301 | Outbuilding To West Of Barnsdale House, Gate Head Lane, Greetland, Elland. | | | 407701 | 420709 | 1 | Under Construction |
| 5302 | First and Second Floors, Calder House, Black Swan Passage, Halifax. | | | 409173 | 425135 | 2 | Live Planning Permission |
| 5303 | 18 to 20 Southgate, Halifax. | | | 409321 | 425100 | 2 | Live Planning Permission |
| 5304 | The Stables, Little London, Upper lane, Northwram, Halifax. | | | 410704 | 427572 | 1 | Built |
| 5305 | Garage at, 50 Hough, Northwram, Halifax. | | | 411247 | 426415 | 1 | Live Planning Permission |
| 5306 | Land South Of The Old Coach House, Dobroyd Road, Todmorden. | | | 393275 | 423781 | 1 | Live Planning Permission |
| 5307 | First Floor, 102 Southgate, Elland. | | | 410956 | 420869 | 1 | Live Planning Permission |
| 5308 | Lower Woodfield Barn, Sourhall Road, Todmorden. | | | 391431 | 424522 | 1 | Built |
| 5309 | Garden of, 10 Anchor Place, Brighouse. | | | 415955 | 421772 | 1 | Under Construction |
| 5310 | Dulesgate, 138 Bacup Road, Todmorden. | | | 392358 | 423313 | 1 | Under Construction |
| 5311 | Harrison Social, 11 Harrison Road, Halifax. | | | 409163 | 424942 | 3 | Live Planning Permission |
| 5312 | Land West Of Garages, Butts Green Lane, Warley, Halifax. | | | 404438 | 425021 | 1 | Live Planning Permission |
| 5313 | Barn Adjacent To, 49 Spark House Lane, Sowerby Bridge. | | | 406610 | 423316 | 1 | Live Planning Permission |
| 5314 | Rope And Anchor Inn, 132 Halifax Road, Todmorden. | | | 394175 | 424214 | 2 | Under Construction |
| 5315 | Ingham Lane Farm, Ingham Lane, Bradshaw, Halifax. | | | 407545 | 430249 | 3 | Live Planning Permission |
| 5316 | 215 Cousin Lane, Halifax. | | | 407180 | 427994 | 1 | Live Planning Permission |
| 5317 | Barn North Of Shireburn, Rud Lane, Cragg Vale, Hebden Bridge. | | | 399542 | 423294 | 1 | Built |
| 5318 | Denmark Farm, 6 6 Shibden Hall Road, Halifax. | | | 411198 | 425620 | 1 | Built |
| 5319 | Knowle Top House, Knowle Top Road, Lightcliffe, Brighouse. | | | 413292 | 425786 | 1 | Under Construction |
| 5320 | Cal Val Works, Hoo Hole, Cragg Road, Mytholmroyd, Hebden Bridge. | | | 400853 | 425362 | 21 | Live Planning Permission |
| 5321 | 2 Prescott Place, Stainland Road, Elland. | | | 407917 | 419557 | 2 | Live Planning Permission |
| 5322 | Stansfield Mill, Stansfield Mill Lane, Triangle, Sowerby Bridge. | | | 404402 | 422164 | 20 | Live Planning Permission |
| 5323 | Upper Bottomley Farm, Bottomley Lane, Barkisland, Sowerby Bridge. | | | 406212 | 418857 | 1 | Live Planning Permission |
| 5324 | Barn at Lower Turbury Farm, Turbury Lane, Greetland, Elland. | | | 407735 | 421433 | 1 | Live Planning Permission |
| 5325 | The Probation Centre, Spring Hall Lane, Halifax. | | | 407231 | 425086 | 36 | Live Planning Permission |
| 5326 | Old Oxford House, Albert Street, Hebden Bridge. | | | 399362 | 427171 | 4 | Under Construction |
| 5327 | Land Adjacent To, 5 Westfield Drive, Lightcliffe, Brighouse. | | | 413015 | 425279 | 1 | Live Planning Permission |
| 5328 | Dean Royd Farm, Deanroyd Road, Walsden, Todmorden. | | | 394025 | 421168 | 1 | Live Planning Permission |
| 5329 | 11 Powell Street, Halifax. | | | 409203 | 424935 | 3 | Live Planning Permission |
| 5330 | First, second and third floors, 22 Market Street, Hebden Bridge. | | | 399022 | 427232 | 3 | Live Planning Permission |
| 5331 | Mill House Farm, Ralles Lane, Luddenden, Halifax. | | | 403888 | 426480 | 4 | Live Planning Permission |
| 5332 | Swales Moor Forge, Swales Moor Road, Halifax. | | | 409133 | 427786 | 2 | Live Planning Permission |
| 5333 | Breck Top, Stocks Lane, Luddenden, Halifax. | | | 404822 | 427154 | 1 | Under Construction |
| 5334 | Stones Cottage, Pudsey Road, Todmorden. | | | 391050 | 426818 | 2 | Under Construction |
| 5335 | The Lodge, Slack Lane, Barkisland, Sowerby Bridge. | | | 405284 | 419328 | 1 | Under Construction |
| 5336 | Higham Farm, Dob Lane, Sowerby, Sowerby Bridge. | | | 403470 | 423470 | 1 | Live Planning Permission |
| 5337 | Crown House, 60 Crown Street, Halifax. | | | 409152 | 425257 | 42 | Live Planning Permission |
| 5338 | Land To Rear Of, 51 To 57 Wharf Street, Sowerby Bridge. | | | 406303 | 423755 | 3 | Live Planning Permission |
| 5339 | Rose View, Sowerby New Road, Sowerby Bridge. | | | 404998 | 423354 | 1 | Live Planning Permission |
| 5340 | Barn at Scarr Hall Farm, Wine Tavern Road, Sowerby, Sowerby Bridge. | | | 402860 | 422912 | 1 | Live Planning Permission |
| 5341 | Hillandale, Midgehole Road, Hebden Bridge. | | | 399276 | 428241 | 1 | Live Planning Permission |

| | | | | | | | |
|------|---|--|--|--------|--------|----|--------------------------|
| 5342 | First and Second Floors Medina Dairy Limited, Longfield Road, Todmorden. | | | 393570 | 423922 | 1 | Under Construction |
| 5343 | Building North Of, 4 Upper Deer Play, Mill Bank, Sowerby Bridge. | | | 403952 | 421701 | 1 | Live Planning Permission |
| 5344 | 37 to 39 Huddersfield Road, Elland. | | | 411004 | 420955 | 1 | Under Construction |
| 5345 | 16 Carlton Street, Halifax. | | | 409038 | 424915 | 1 | Live Planning Permission |
| 5346 | Dell Cottage, Wainstalls Road, Wainstalls, Halifax. | | | 404577 | 428731 | 1 | Under Construction |
| 5347 | The Bungalow, Lighthazles Chapel Road, Ripponden, Sowerby Bridge. | | | 402373 | 420651 | 1 | Under Construction |
| 5348 | Swan Bank Retreat Centre, Swan Bank Farm, Swine Market Lane, Cragg Vale, Hebden Bridge. | | | 399538 | 423454 | 1 | Under Construction |
| 5349 | Unit 2, Central Joinery Works, Oldham Road, Ripponden, Sowerby Bridge. | | | 403869 | 419636 | 2 | Under Construction |
| 5350 | Former House At Friths, Bacup Road, Todmorden. | | | 392513 | 423377 | 1 | Live Planning Permission |
| 5351 | Rose Cottage Farm, Green Lane, Shelf, Halifax. | | | 412937 | 428566 | 1 | Live Planning Permission |
| 5352 | 128 Crowtrees Lane, Brighouse. | | | 413519 | 421063 | 1 | Live Planning Permission |
| 5353 | Shoulder Of Mutton, Cain Lane, Southowram, Brighouse. | | | 411277 | 423737 | 2 | Under Construction |
| 5354 | Adjacent, 9 Maude Street, West Vale, Elland. | | | 409681 | 421186 | 2 | Live Planning Permission |
| 5355 | Ground Floor, 119 Keighley Road, Illingworth, Halifax. | | | 407023 | 428374 | 1 | Live Planning Permission |
| 5356 | Barn at Former Howroyd Farm, Gorpley Road, Todmorden. | | | 391030 | 423234 | 1 | Live Planning Permission |
| 5357 | Land West of, Stocks Lane, Mytholmroyd, Hebden Bridge. | | | 400966 | 425796 | 1 | Under Construction |
| 5358 | Stones House, Stones Lane, Todmorden. | | | 392591 | 423603 | 1 | Live Planning Permission |
| 5359 | Site of, 10 Woodlands Road, Halifax. | | | 409050 | 426377 | 7 | Under Construction |
| 5360 | Agricultural Building at Crow Hill Farm, Water Stalls Road, Cragg Vale, Hebden Bridge. | | | 401648 | 422945 | 1 | Live Planning Permission |
| 5361 | 12 Carlton Street, Hebden Bridge. | | | 409052 | 424922 | 1 | Live Planning Permission |
| 5362 | Garage and Store at Tan House Farm, Tan House Lane, Northowram, Halifax. | | | 411149 | 428072 | 1 | Live Planning Permission |
| 5363 | First, second and third floors, 10 Silver Street, Halifax. | | | 409179 | 425197 | 1 | Live Planning Permission |
| 5364 | New Fold Farm, Soil Hill, Halifax. | | | 408159 | 430897 | 1 | Live Planning Permission |
| 5366 | Old Town Mill, Old Town Mill Lane, Old Town, Hebden Bridge. | | | 399850 | 428397 | 21 | Live Planning Permission |
| 5367 | Old Town Mill, Old Town Mill Lane, Old Town, Hebden Bridge. | | | 399827 | 428403 | 4 | Live Planning Permission |
| 5368 | Colmaha, 1 Maryville Avenue, Brighouse. | | | 413447 | 424157 | 1 | Live Planning Permission |
| 5369 | Lower Small Shaw Farm, Small Shaw Lane, Wadsworth, Hebden Bridge. | | | 399284 | 430525 | 1 | Built |
| 5370 | The Old Woolcombers Mill, 14 Union Street South, Halifax. | | | 409473 | 424739 | 10 | Built |
| 5371 | 17 Windmill Crescent, Northowram, Halifax. | | | 411192 | 426574 | 1 | Live Planning Permission |
| 5372 | Land At Junction Of, Bank Top and Southowram Bank, Halifax. | | | 410265 | 424628 | 3 | Live Planning Permission |
| 5373 | Land North Of 2 To 3 Upper Stubbins, Sandy Dyke Lane, Triangle, Sowerby Bridge. | | | 404321 | 421678 | 1 | Live Planning Permission |
| 5374 | Barn at Ingfield Bungalow, Ing Head Gardens, Shelf, Halifax. | | | 412052 | 427819 | 1 | Live Planning Permission |
| 5375 | Agricultural building on land west of Gorpley Cottage, Land West Of Gorpley CottageGorpley Road, Todmorden. | | | 391112 | 423627 | 3 | Under Construction |
| 5376 | 6 Carlton Street, Halifax. | | | 409095 | 424935 | 6 | Live Planning Permission |
| 5377 | 27 to 29 New Hey Road, Rastrick, Brighouse. | | | 413441 | 420952 | 1 | Under Construction |
| 5378 | Outbuildings North Of Hob Lane Top Farm, Hob Lane, Norland, Sowerby Bridge. | | | 405848 | 422484 | 2 | Live Planning Permission |
| 5379 | Blackshaw Royd Farm, Marsh Lane, Blackshaw Head, Hebden Bridge. | | | 396426 | 426939 | 1 | Live Planning Permission |
| 5380 | Building East of 17 East Bottom, Cragg Road, Mytholmroyd, Hebden Bridge. | | | 400235 | 423359 | 1 | Live Planning Permission |
| 5381 | Star Inn, 29 Bridge End, Brighouse. | | | 414411 | 422450 | 10 | Live Planning Permission |
| 5382 | Stubbing Cottage, Stubbing Lane, Greetland, Elland. | | | 407473 | 420381 | 1 | Live Planning Permission |
| 5383 | Outbuilding at Hargreaves Head, Brighouse And Denholme Gate Road, Shelf, Halifax. | | | 411920 | 427365 | 1 | Under Construction |
| 5384 | Outbuildings at Calf Lee House, Calf Lee Lane, Walsden, Todmorden. | | | 395176 | 420265 | 1 | Live Planning Permission |
| 5385 | Gardens Of Clarehill And Rosellinia, Coach Road, Ripponden, Sowerby Bridge. | | | 403902 | 419867 | 3 | Live Planning Permission |
| 5386 | Bailiff Bridge Club House, Bailiff Bridge Bowling Club, Birkby Lane, Bailiff Bridge, Brighouse. | | | 414956 | 425101 | 5 | Live Planning Permission |
| 5387 | Adjacent Bailiff Bridge Club House, Bailiff Bridge Bowling Club, Birkby Lane, Bailiff Bridge, Brighouse. | | | 414945 | 425080 | 2 | Live Planning Permission |
| 5388 | 85 Bridge Lanes, Hebden Bridge. | | | 398736 | 427258 | 2 | Under Construction |
| 5389 | Mistal, Midgehole Road, Hebden Bridge. | | | 399322 | 428811 | 1 | Live Planning Permission |
| 5391 | The Ranch, New Road, Holywell Green, Elland. | | | 408923 | 418539 | 1 | Live Planning Permission |
| 5392 | Daisy Bank Farm, The Long Causeway, Blackshaw Head, Hebden Bridge. | | | 394426 | 427288 | 3 | Live Planning Permission |
| 5393 | 11 to 15 Clare Road, Halifax. | | | 409412 | 424813 | 11 | Live Planning Permission |
| 5394 | 28 Clare Road, Halifax. | | | 409364 | 424828 | 8 | Live Planning Permission |
| 5395 | 26 Clare Road, Halifax. | | | 409361 | 424834 | 6 | Live Planning Permission |
| 5396 | Site of Business Park, Halifax Road, Hipperholme, Brighouse. | | | 412249 | 425547 | 14 | Live Planning Permission |
| 5397 | Hipperholme Grammar Junior School, 45 Wakefield Road, Lightcliffe, Brighouse. | | | 412804 | 425511 | 14 | Live Planning Permission |
| 5398 | Garden of Lynwood, 63 Wakefield Road, Lightcliffe, Brighouse. | | | 412837 | 425462 | 2 | Live Planning Permission |
| 5399 | Barn at Low Cote Farm, Cote Road, Ripponden, Sowerby Bridge. | | | 402742 | 419838 | 1 | Live Planning Permission |
| 5400 | Yew Tree Inn, 20 Northowram Green, Northowram, Halifax. | | | 411271 | 427373 | 1 | Live Planning Permission |
| 5401 | First Floor, 36 Bridge gate, Hebden Bridge. | | | 399258 | 427284 | 2 | Live Planning Permission |
| 5402 | 20 Church Lane, Lower Edge, Elland. | | | 412658 | 421276 | 1 | Live Planning Permission |
| 5403 | Land Adjacent To 16, Exley Bank, Halifax. | | | 409837 | 422535 | 1 | Live Planning Permission |
| 5404 | 67 & 69 Delph Hill Fold, Halifax. | | | 407993 | 423763 | 1 | Under Construction |
| 5405 | First Floor, Somerset House, 10 Rawson Street, Halifax. | | | 409155 | 425079 | 2 | Under Construction |
| 5406 | Stafford Manor Care Home, 1 Stafford Avenue, Halifax. | | | 409380 | 423620 | 6 | Under Construction |
| 5407 | Police Station, Station Road, Sowerby Bridge. | | | 406013 | 423416 | 2 | Live Planning Permission |
| 5408 | Land East Of Castle Naze House, Halifax Road, Todmorden. | | | 395082 | 424586 | 3 | Live Planning Permission |
| 5409 | Garage / Stable at Hoyle Farm, New Lane, Sowerby, Sowerby Bridge. | | | 402776 | 423760 | 1 | Live Planning Permission |
| 5410 | Stable Block, Mayfield House Residential Home, 162 West Royd Close, Halifax. | | | 408141 | 424548 | 6 | Under Construction |
| 5411 | Rear of, 288 Rochdale Road, Greetland, Elland. | | | 408333 | 421300 | 1 | Live Planning Permission |

| | | | | | | | | | |
|------|--|--|--|--|--|--------|--------|----|--------------------------|
| 5412 | Dean Head Farm, Blackstone Edge Road, Cragg Vale, Hebden Bridge. | | | | | 400244 | 422021 | 1 | Live Planning Permission |
| 5413 | Rob Royd Farm, Beestonley Lane, Stainland, Eland. | | | | | 407114 | 419736 | 2 | Under Construction |
| 5414 | Land West Of, 84 Eland Road, Brighouse. | | | | | 414071 | 422901 | 5 | Live Planning Permission |
| 5415 | Garden of Hill View, Lower Park Royd Drive, Triangle, Sowerby Bridge. | | | | | 404308 | 420920 | 1 | Live Planning Permission |
| 5417 | Detached barn at Hazelbrook Cottage, Lane Ends Lane, Wadsworth, Hebden Bridge. | | | | | 400313 | 427884 | 1 | Under Construction |
| 5418 | Outbuilding at Lower Moss Hall Farm, The Long Causeway, Blackshaw Head, Hebden Bridge. | | | | | 395194 | 427534 | 1 | Live Planning Permission |
| 5419 | Gig Farm, Lighthazles Road, Soyland, Sowerby Bridge. | | | | | 402469 | 421007 | 1 | Live Planning Permission |
| 5420 | 16 Bull Close Lane, Halifax. | | | | | 408963 | 424863 | 1 | Built |
| 5421 | 114 New Street, Southowram, Halifax. | | | | | 411508 | 423664 | 1 | Under Construction |
| 5422 | Land South West Of, 8 Brackenbed Grange, Wheatley, Halifax. | | | | | 407316 | 426272 | 1 | Live Planning Permission |
| 5423 | Land South West Of, 4 Bottoms, Off Cragg Road, Cragg Vale, Hebden Bridge. | | | | | 400551 | 423706 | 1 | Live Planning Permission |
| 5424 | Adjacent, 11 Whitegate, Siddal, Halifax. | | | | | 409831 | 423989 | 1 | Live Planning Permission |
| 5425 | Land Off, Stubbing Holme Road, Hebden Bridge. | | | | | 398524 | 427198 | 3 | Live Planning Permission |
| 5426 | Banks House, Dewsbury Road, Eland. | | | | | 412039 | 420723 | 1 | Live Planning Permission |
| 5427 | Dene View, Norwood Green Hill, Norwood Green, Brighouse. | | | | | 413657 | 427032 | 1 | Live Planning Permission |
| 5428 | 110 Railway Terrace, Copley, Halifax. | | | | | 408327 | 422582 | 1 | Live Planning Permission |
| 5429 | 1 Kitty Moor House, Longley Lane, Norland, Sowerby Bridge. | | | | | 405324 | 421804 | 1 | Live Planning Permission |
| 5430 | Barn and outbuildings at Thorn Tree Farm, Bowl Shaw Lane, Northowram, Halifax. | | | | | 410975 | 428729 | 2 | Live Planning Permission |
| 5431 | County Court, Coleridge Street, Halifax. | | | | | 409336 | 424774 | 14 | Live Planning Permission |
| 5432 | Kingdom Hall Of Jehovahs Witnesses, Lambert Street, West Vale, Eland. | | | | | 409753 | 421158 | 6 | Live Planning Permission |
| 5433 | Land South East Of, 2 Kelvin Crescent, Halifax. | | | | | 406823 | 424880 | 1 | Live Planning Permission |
| 5434 | Land East Of Library, Hollins Mill Lane, Sowerby Bridge. | | | | | 405878 | 423557 | 2 | Live Planning Permission |
| 5435 | Littlemoor Farm, Great Edge, Luddenden, Sowerby Bridge. | | | | | 405242 | 424844 | 5 | Live Planning Permission |
| 5437 | First Floor, 28 Bridge Gate, Hebden Bridge. | | | | | 399255 | 427279 | 1 | Live Planning Permission |
| 5438 | 10 Longmeadow, Barkisland, Sowerby Bridge. | | | | | 405238 | 420030 | 1 | Live Planning Permission |
| 5439 | Land Adjacent To, 142 Brooke Street, Rastrick, Brighouse. | | | | | 414204 | 422117 | 1 | Live Planning Permission |
| 5440 | Adjacent Yew Tree Inn, 20 Northowram Green, Northowram, Halifax. | | | | | 411271 | 427352 | 8 | Live Planning Permission |
| 5441 | Outbuilding at High House Barn, High House Lane, Midgley, Sowerby Bridge. | | | | | 403543 | 427490 | 1 | Under Construction |
| 5442 | 8 Regent Place, Sowerby Bridge. | | | | | 405822 | 424099 | 1 | Live Planning Permission |
| 5443 | Barn at Northfield Gate Farm, Upper Lane, Northowram, Halifax. | | | | | 410787 | 427646 | 2 | Under Construction |
| 5444 | Dean Lodge, Stainland Dean, Stainland, Eland. | | | | | 406380 | 418255 | 1 | Live Planning Permission |
| 5445 | Stables at Daisy Bank Farm, The Long Causeway, Blackshaw Head, Hebden Bridge. | | | | | 394414 | 427295 | 3 | Under Construction |
| 5446 | Second Floor, 16 Horton Street, Halifax. | | | | | 409422 | 424948 | 2 | Under Construction |
| 5447 | Old Haugh End Cottage, Haugh End Lane, Sowerby Bridge. | | | | | 405282 | 423058 | 1 | Under Construction |
| 5448 | Land surrounding Old Haugh End Cottage, Haugh End Lane, Sowerby Bridge. HX6 3BJ | | | | | 405191 | 423087 | 11 | Live Planning Permission |
| 5449 | Old Haugh End Cottage, Haugh End Lane, Sowerby Bridge. HX6 3BJ | | | | | 405282 | 423082 | 9 | Live Planning Permission |
| 5450 | Brow Side Farm, Medley Lane, Northowram, Halifax. HX3 7SX | | | | | 410720 | 428202 | 1 | Under Construction |
| 5451 | 54 Briggate, Brighouse. HD6 1EF | | | | | 414468 | 422736 | 7 | Live Planning Permission |
| 5452 | Agricultural Building at High Stones Lodge, High Stones Road, Cragg Vale, Hebden Bridge. HX7 5TU | | | | | 401524 | 423443 | 2 | Under Construction |
| 5453 | Land In Front Of, 8 Hough, Northowram, Halifax. HX3 7AP | | | | | 410961 | 426226 | 3 | Live Planning Permission |
| 5455 | Land South West Of Western House, West View Road, Boothtown, Halifax. | | | | | 408785 | 426783 | 6 | Live Planning Permission |
| 5456 | 35 Ashfield Road, Greetland, Eland. HX4 8HY | | | | | 408833 | 421433 | 1 | Live Planning Permission |
| 5457 | 298 Ovenden Road, Halifax, HX3 5TJ | | | | | 408255 | 427191 | 2 | Live Planning Permission |
| 5458 | Stonely Barn Farm, Foul Clough Road, Walsden, Todmorden. OL14 7QP | | | | | 392640 | 421640 | 1 | Live Planning Permission |
| 5459 | Car Park, Brewery Street, Todmorden. | | | | | 392156 | 425597 | 4 | Live Planning Permission |
| 5460 | Higher Stoodley Farm, Lee Bottom Road, Todmorden. OL14 6HD | | | | | 396473 | 424526 | 1 | Live Planning Permission |
| 5461 | Clay Bank, Clay Pits Lane, Pellon, Halifax. HX1 4QS | | | | | 407500 | 425574 | 6 | Built |
| 5462 | Upper Abbots Royd Farm, Scammonden Road, Barkisland, Sowerby Bridge. HX4 0DE | | | | | 405414 | 420876 | 1 | Live Planning Permission |
| 5463 | Coach House at Elder Lea House, 14 Clough Lane, Rastrick, Brighouse. HD6 3QH | | | | | 413317 | 420623 | 1 | Live Planning Permission |
| 5464 | 1 Meadow Court, Clifton, Brighouse. HD6 4LB | | | | | 416384 | 422639 | 1 | Live Planning Permission |
| 5465 | Building East Of, 11 to 17 Clare Street, Halifax. | | | | | 409464 | 424749 | 3 | Live Planning Permission |
| 5466 | 1 Stod Fold, Mixenden, Halifax. HX2 8XL | | | | | 406203 | 429570 | 1 | Live Planning Permission |
| 5467 | Barn at Hill House Farm, Clough House Lane, Barkisland, Sowerby Bridge. HX4 0AP | | | | | 405824 | 419100 | 2 | Live Planning Permission |
| 5468 | First Floor, 3 Bridge Road, Brighouse. HD6 1EP | | | | | 414424 | 422668 | 2 | Live Planning Permission |
| 5469 | Land North East Of Ings Croft, Field Lane, Rastrick, Brighouse. | | | | | 413683 | 421841 | 4 | Live Planning Permission |
| 5470 | Land Adjacent Mount Zion Graveyard, Burnley Road, Todmorden. | | | | | 390444 | 426321 | 1 | Live Planning Permission |
| 5471 | Garden of, 6 Ringstone, Barkisland, Sowerby Bridge. HX4 0EU | | | | | 405427 | 418364 | 1 | Live Planning Permission |
| 5472 | Basement garages at, Olivia View, Sowerby Bridge. | | | | | 405570 | 423378 | 2 | Live Planning Permission |
| 5473 | Adjacent 13 to 18, Olivia View, Sowerby Bridge. | | | | | 405546 | 423358 | 1 | Live Planning Permission |
| 5474 | Side of, 12 Shelf Moor Road, Shelf, Halifax. | | | | | 412476 | 428902 | 3 | Live Planning Permission |
| 5475 | Land Adjacent To, 69 Wakefield Road, Sowerby Bridge. | | | | | 407219 | 423745 | 2 | Live Planning Permission |
| 5476 | 105 Thornhill Road, Rastrick, Brighouse. HD6 3AH | | | | | 414092 | 422192 | 1 | Live Planning Permission |
| 5477 | Coach House at Green Hill House, Water Hill Lane, Sowerby Bridge. HX2 7SG | | | | | 405591 | 424568 | 1 | Live Planning Permission |
| 5478 | Barn at Stoneleigh Farm, Brighouse & Denholme Gate Road, Shelf, Halifax. | | | | | 412016 | 427531 | 1 | Live Planning Permission |
| 5479 | Albion Bowling Club Rear Of 143, Halifax Road, Brighouse. HD6 2DT | | | | | 413869 | 423457 | 3 | Live Planning Permission |
| 5480 | Adjacent, 10 Roper Green, Mixenden, Halifax. HX2 8PJ | | | | | 406755 | 427677 | 2 | Live Planning Permission |
| 5481 | 14 Bolton Brow, Sowerby Bridge. | | | | | 406514 | 423756 | 2 | Live Planning Permission |
| 5482 | First Floor, Robin Hood Works, Wakefield Road, Brighouse. | | | | | 414957 | 422905 | 1 | Live Planning Permission |

| | | | | | | | | | | | |
|------|--|---|----------------|----------------|----------------|------|--------|--------|--------|-----------|--------------------------|
| 5483 | | 2 Broadley Grove, Mount Tabor, Halifax. HX2 0RN | | | | | | 406075 | 426467 | 1 | Live Planning Permission |
| 5484 | | First & Second Floors, 21 Water Street, Todmorden, OL14 5AB | | | | | | 393645 | 424061 | 1 | Under Construction |
| 5485 | | The Old Library, Burnley Road, Luddenden Foot, Sowerby Bridge. HX2 6AA | | | | | | 403777 | 425040 | 1 | Live Planning Permission |
| 5486 | | Marsh Quarry, Burnley Road, Warley, Halifax. | | | | | | 405983 | 424279 | 25 | Live Planning Permission |
| 5487 | | Barn at Cheetham Laithe, Rishworth New Road, Rishworth, Sowerby Bridge. HX6 4RE | | | | | | 402407 | 418318 | 1 | Live Planning Permission |
| 5488 | | Elm Royd Nursing Home, Elmwood Drive, Brighouse. HD6 2AL | | | | | | 413889 | 423175 | 35 | Live Planning Permission |
| 5489 | | Bell House Barn, Cragg Lane, Cragg Vale, Hebden Bridge. HX7 5RU | | | | | | 399630 | 424638 | 1 | Live Planning Permission |
| 5490 | | Garden of 1 Overdale, Nest Lane, Mytholmroyd, Hebden Bridge. HX7 5AZ | | | | | | 400803 | 425787 | 1 | Live Planning Permission |
| 5491 | | Garage/workshop at 7 Overgreen Royd, Upper Greenroyd, Mount Tabor, Halifax. HX2 0UA | | | | | | 405357 | 427936 | 1 | Live Planning Permission |
| 6 | Land at 164 | Huddersfield Road and Toothill Lane | Rastrick | Brighouse | | 0.28 | 414462 | 421150 | 10 | Potential | |
| 11 | Tenterfields | Burnley Road | Luddenden Foot | Halifax | | 2.1 | 404199 | 424221 | 63 | Potential | |
| 26 | The Gate Farm | Saddleworth Road | Greetland | Elland | | 2.23 | 407821 | 421053 | 67 | Potential | |
| 37 | Long Heys Farm | Long Heys | Greetland | Elland | | 0.84 | 409139 | 420605 | 30 | Potential | |
| 44 | Cemetery Lane | Lower Bentley Royd | | Sowerby Bridge | | 2.94 | 405098 | 423487 | 112 | Potential | |
| 46 | Goosegate Farm | Heathy Lane | Holmfild | Halifax | | 0.69 | 407807 | 428552 | 25 | Potential | |
| 53 | Land off Key Syke Lane | Kilnhurst | | Todmorden | | 0.29 | 394322 | 424059 | 13 | Potential | |
| 65 | Land north-west | Nab End Lane | | West Vale | Elland | 1.01 | 409731 | 421037 | 23 | Potential | |
| 75 | Land at Laithe Croft Farm | Bowling Green Road | | Stainland | Elland | 0.32 | 407642 | 419220 | 11 | Potential | |
| 103 | Land at | Horley Green Road | | Claremount | Halifax | 1.25 | 410025 | 425784 | 56 | Potential | |
| 146 | Land to the west of West View | Church Lane | | Stainland | Elland | 0.86 | 408181 | 419778 | 31 | Potential | |
| 164 | Site of High Level Works | Pellon Lane | | Pellon | Halifax | 0.38 | 407865 | 425891 | 34 | Potential | |
| 174 | End of | Wilton Street | | | Brighouse | 2.63 | 413661 | 423455 | 15 | Potential | |
| 177 | Land adjacent Ellistones Place | Saddleworth Road | | Greetland | Elland | 6.03 | 408707 | 420894 | 200 | Potential | |
| 220 | Land off | Lower Edge Road | | | Elland | 6.89 | 412175 | 421086 | 207 | Potential | |
| 221 | Land at | Spring Head | | Northowram | Halifax | 1.27 | 410991 | 426516 | 46 | Potential | |
| 234 | Swinton | Hays Lane | | Mixenden | Halifax | 2.51 | 406344 | 429119 | 98 | Potential | |
| 238 | Land at rear of former St Bernadettes Church | Clough Lane | | Mixenden | Halifax | 0.31 | 406207 | 428731 | 12 | Potential | |
| 242 | Land opposite 109-119 | Mixenden Road | | Mixenden | Halifax | 0.4 | 406178 | 428372 | 14 | Potential | |
| 248 | Land off | Beechwood Road | | Illingworth | Halifax | 0.25 | 407743 | 427985 | 10 | Potential | |
| 253 | Junction of Grosvenor Place | Burnley Road | | Luddenden Foot | Halifax | 0.28 | 403718 | 425167 | 11 | Potential | |
| 261 | Land at | Turner Avenue South | | Ovenden | Halifax | 2.69 | 407025 | 427697 | 91 | Potential | |
| 264 | Car Park Between | Well Lane / King Street | | | Halifax | 0.39 | 409709 | 425334 | 10 | Potential | |
| 287 | Land rear of 287 | Willowfield Road | | | Halifax | 0.73 | 406672 | 424486 | 10 | Potential | |
| 289 | Land off | King Cross Street | | | Halifax | 0.45 | 408935 | 424976 | 10 | Potential | |
| 327 | Land Off | Halifax Road | | | Todmorden | 0.33 | 393762 | 424213 | 38 | Potential | |
| 338 | Land adjacent Whinney Hill Park | Whinney Hill | | | Brighouse | 0.6 | 414621 | 424254 | 22 | Potential | |
| 353 | Land to the rear 109 | Fairfax Crescent | | Southowram | Halifax | 0.33 | 411383 | 423927 | 9 | Potential | |
| 397 | Land adjacent to Daisy Bank | | | | Savile Park | 0.51 | 408796 | 424258 | 10 | Potential | |
| 400 | Land off | Birdcage Lane | | | Savile Park | 0.31 | 408600 | 423288 | 6 | Potential | |
| 407 | Spring Hall Mills | Mile Cross Road | | | Halifax | 0.47 | 407195 | 424952 | 16 | Potential | |
| 435 | Land off | Haugh End Lane | | Sowerby | Sowerby Bridge | 0.3 | 405269 | 422976 | 14 | Potential | |
| 438 | Land off | Dean Lane | | Sowerby | Sowerby Bridge | 0.37 | 404176 | 422824 | 13 | Potential | |
| 452 | Land at Ovenden Green | | | Ovenden | Halifax | 2.44 | 408077 | 426567 | 98 | Potential | |
| 454 | Land off | Wheatley Road | | Lee Mount | Halifax | 0.68 | 407843 | 426429 | 20 | Potential | |
| 478 | Hartwell Ford garage | Skircoat Road | | | Halifax | 0.28 | 409264 | 424475 | 11 | Potential | |
| 523 | Land at | Furness Avenue | | Illingworth | Halifax | 3.34 | 406979 | 427994 | 169 | Potential | |
| 531 | Land off Whitehill Road | Keighley Road | | Illingworth | Halifax | 4.33 | 407272 | 428224 | 130 | Potential | |
| 538 | Land off | Brookfoot Lane | | | Brighouse | 0.6 | 413196 | 423426 | 18 | Potential | |
| 548 | Land at junction of | Granny Hall La. & Blackburn Rd | | | Brighouse | 0.55 | 414022 | 423781 | 19 | Potential | |
| 565 | Land at | Bowling Alley/Scholey Avenue | | Rastrick | Brighouse | 0.28 | 414175 | 421590 | 10 | Potential | |
| 568 | Land south of Clough Lane | Rear of New Hey Road | | Rastrick | Brighouse | 2.36 | 413386 | 420557 | 78 | Potential | |
| 571 | Site to the rear of 9A | Birds Royd Lane | | | Brighouse | 0.28 | 414729 | 422525 | 100 | Potential | |
| 579 | 126- 128 | Bradford Road | | | Brighouse | 0.42 | 414616 | 423634 | 60 | Potential | |
| 589 | Land Adjacent to & Rear of 8 Back Clough | | | Northowram | Halifax | 0.37 | 411450 | 426846 | 10 | Potential | |
| 635 | Land off | Fir Street | | Walsden | Todmorden | 0.83 | 393197 | 421529 | 37 | Potential | |
| 640 | Land off The Hollins, | Stansfield Hall Road | | | Todmorden | 1.16 | 393904 | 424796 | 53 | Potential | |
| 651 | Land off | Stoney Royd Lane | | | Todmorden | 1.79 | 392764 | 425396 | 62 | Potential | |
| 658 | Cinderhill Mills | Halifax Road | | | Todmorden | 0.47 | 395212 | 424626 | 23 | Potential | |
| 659 | Land rear off 302 | Halifax Road | | | Todmorden | 0.47 | 395031 | 424506 | 17 | Potential | |
| 683 | Land at | Bank Top/Common Lane | | | Halifax | 0.32 | 410644 | 424391 | 12 | Potential | |
| 749 | Stoney Royd Mill Albion Mills | Bailey Hall Road | | | Halifax | 1.51 | 409863 | 424998 | 79 | Potential | |
| 759 | Land off | Belle Vue Rise | | Shelf | Halifax | 0.27 | 411731 | 428393 | 10 | Potential | |
| 766 | Land Off | Hall Lane | | Northowram | Halifax | 3.09 | 410912 | 427503 | 120 | Potential | |
| 771 | Firth's Carpets | 432 Bradford Road | | Baliff Bridge | Brighouse | 0.59 | 414908 | 425243 | 30 | Potential | |
| 773 | Land Adjacent | Green Lane | | Illingworth | Halifax | 3.63 | 407580 | 429605 | 109 | Potential | |
| 782 | Land off | Cockhill Lane | | Shelf | Halifax | 5.5 | 411716 | 428652 | 166 | Potential | |
| 814 | Land at Richmond Street | Stannary Place | | | Halifax | 0.67 | 408887 | 425597 | 54 | Potential | |
| 815 | Works Depot | Stannary Place | | | Halifax | 1.61 | 408845 | 425657 | 87 | Potential | |

| | | | | | | | | | |
|------|-------------------------------------|-------------------------------------|----------------|----------------|-------|--------|--------|-----|-----------|
| 846 | The Bramble Inn | Field Lane | Rastrick | Brighouse | 0.3 | 413584 | 421722 | 12 | Potential |
| 856 | Land off | West Lane | Southowram | Halifax | 4.07 | 411070 | 423466 | 122 | Potential |
| 901 | Land off | Woodlands Avenue | | Todmorden | 0.73 | 393955 | 424630 | 16 | Potential |
| 922 | Former Hebden Bridge Fire Station | Valley Road | | Hebden Bridge | 0.37 | 399268 | 427432 | 11 | Potential |
| 931 | Land at | Greave House Field | Luddenden | Halifax | 1.21 | 403992 | 425713 | 44 | Potential |
| 938 | Holme House | Holme House Lane | Rishworth | Sowerby Bridge | 0.27 | 403484 | 418586 | 11 | Potential |
| 945 | Pond Quarry | Lightcliffe Road | | Brighouse | 1.82 | 414074 | 423953 | 75 | Potential |
| 950 | Beacon Lodge Quarry | Long Lane | | Halifax | 1.8 | 410446 | 424742 | 54 | Potential |
| 952 | Land at New Gate Farm | Saddleworth Road | Greetland | Eland | 5.75 | 407967 | 420816 | 246 | Potential |
| 959 | Land off | Blackley Road | Blackley | Eland | 2.66 | 410132 | 420184 | 80 | Potential |
| 964 | Land off | Rochdale Road | West Vale | Eland | 0.5 | 409399 | 421289 | 14 | Potential |
| 968 | Land at West End Golf Club | Paddock Lane | Highroad Well | Halifax | 2.71 | 406574 | 425584 | 81 | Potential |
| 978 | Land off | Lower Edge Road/Shaw Lane | | Eland | 8.28 | 412036 | 421508 | 249 | Potential |
| 979 | Land off | Hammerstone Leach Lane | Blackley | Eland | 5.62 | 409832 | 420240 | 169 | Potential |
| 983 | Land at | Maitings Road | Wheatley | Halifax | 0.91 | 406636 | 426866 | 30 | Potential |
| 987 | White House | Walt Royd | Wheatley | Halifax | 1.16 | 406841 | 427449 | 42 | Potential |
| 988 | White House | 12 Walt Royd | Wheatley | Halifax | 0.78 | 406759 | 427392 | 28 | Potential |
| 990 | Land off | Denfield Lane | Wheatley | Halifax | 0.85 | 407274 | 426915 | 31 | Potential |
| 1000 | Land off | Woodhouse Lane | Rastrick | Brighouse | 0.53 | 415187 | 421952 | 24 | Potential |
| 1004 | Land off | Burnley Road | Warley | Halifax | 0.71 | 406273 | 424770 | 26 | Potential |
| 1009 | Site of demolished School | Clough Lane / Brow Bottom Lane | Mixenden | Halifax | 1.52 | 405875 | 428441 | 55 | Potential |
| 1016 | Land adjacent to | St Johns Cross Farm | Bradshaw | Halifax | 4.38 | 408273 | 429679 | 131 | Potential |
| 1017 | Land off | School Lane | Bradshaw | Halifax | 12.55 | 408086 | 429423 | 452 | Potential |
| 1023 | Land off | Halifax Road | Triangle | Sowerby Bridge | 1.06 | 404209 | 421311 | 17 | Potential |
| 1027 | Land North of | Stonelea | Barkisland | Sowerby Bridge | 0.33 | 405395 | 420147 | 12 | Potential |
| 1028 | Land between Greetland Road | Scamonden Road and Saddleworth Road | Barkisland | Sowerby Bridge | 4.67 | 405521 | 420253 | 121 | Potential |
| 1030 | Land adjoining South Parade | Adj Maple Fold | | Eland | 0.38 | 410262 | 420231 | 14 | Potential |
| 1032 | Southages Quarry | Ogden Lane & Toothill Bank | Rastrick | Brighouse | 1.05 | 413987 | 421547 | 42 | Potential |
| 1033 | Land off | Toothill Bank | Rastrick | Brighouse | 2.56 | 413889 | 421361 | 64 | Potential |
| 1034 | Land off Soaper Lane | | Shelf | Halifax | 1.97 | 412581 | 429215 | 58 | Potential |
| 1035 | Land at | 30 Burned Road | Shelf | Halifax | 0.95 | 412637 | 429191 | 27 | Potential |
| 1036 | Land north of Shelf Cricket Ground | Carr House Lane | Shelf | Halifax | 0.89 | 412732 | 429098 | 27 | Potential |
| 1037 | Land off | Burned Road | Shelf | Halifax | 0.95 | 412497 | 429085 | 31 | Potential |
| 1041 | Land at | West Street & Halifax Road | Shelf | Halifax | 0.56 | 411897 | 428032 | 21 | Potential |
| 1044 | Hud Hill Farm | | Northowram | Halifax | 1.51 | 411515 | 428040 | 45 | Potential |
| 1046 | Land adjacent 44 | Northowram Green | Northowram | Halifax | 1.19 | 411332 | 427675 | 29 | Potential |
| 1047 | 18 Yarborough Croft | | Northowram | Halifax | 0.33 | 411399 | 427589 | 13 | Potential |
| 1053 | Squire Hill Quarry | | | Brighouse | 2.26 | 413421 | 423161 | 68 | Potential |
| 1054 | Land off | Brookfoot Lane | | Brighouse | 0.9 | 413489 | 423246 | 32 | Potential |
| 1060 | Land at | Shirley Grove | Lightcliffe | Brighouse | 0.64 | 414275 | 425094 | 23 | Potential |
| 1077 | Southedge Quarry | Brighouse Road | Hipperholme | Brighouse | 7.19 | 412350 | 425089 | 146 | Potential |
| 1078 | Land between | Dewsbury Road and New Hey Road | Rastrick | Brighouse | 5.17 | 413023 | 420974 | 267 | Potential |
| 1088 | West Vale Works | Stainland Road, West Vale | Greetland | Eland | 0.47 | 409491 | 421077 | 14 | Potential |
| 1093 | Former Hill Crest Quarry | Halifax Road | Hove Edge | Brighouse | 0.96 | 413221 | 424106 | 35 | Potential |
| 1095 | | Halifax Road | Hove Edge | Brighouse | 4.05 | 413404 | 423975 | 149 | Potential |
| 1101 | Land at Score Hill | | Shelf | Halifax | 1.09 | 411644 | 427848 | 20 | Potential |
| 1116 | | Brighouse Road | Hipperholme | Brighouse | 1.04 | 412540 | 425209 | 50 | Potential |
| 1123 | | Kinnaird Close | | Eland | 1.65 | 410900 | 421928 | 38 | Potential |
| 1128 | Land off Park Lane | | Siddal | Halifax | 1.06 | 410238 | 422810 | 38 | Potential |
| 1137 | Horley Green Works | Horley Green Road | Claremount | Halifax | 0.66 | 410079 | 426068 | 27 | Potential |
| 1138 | Land to the East | Horley Green Road | Claremount | Halifax | 3.64 | 410152 | 426128 | 86 | Potential |
| 1170 | | Mulcture Hall Road | | Halifax | 2.48 | 409795 | 425381 | 42 | Potential |
| 1180 | Old Lane Dyeworks | Old Lane | | Halifax | 1.5 | 408516 | 426461 | 63 | Potential |
| 1194 | Barn Cottage | 5 Lower Exley | Siddal | Halifax | 0.9 | 410000 | 422534 | 35 | Potential |
| 1196 | Land off | Park Lane | Siddal | Halifax | 0.56 | 410159 | 422640 | 21 | Potential |
| 1197 | | Park Lane | Siddal | Halifax | 1.12 | 410073 | 422627 | 39 | Potential |
| 1215 | Land adjacent | Boothtown Road | Boothtown | Halifax | 0.27 | 408824 | 427047 | 11 | Potential |
| 1216 | Land off | Mill Lane and Old Lane | Boothtown | Halifax | 6.53 | 408641 | 426966 | 197 | Potential |
| 1224 | Land North of Meadowcroft Lane | Halifax Road | Ripponden | Sowerby Bridge | 1.18 | 404334 | 420288 | 24 | Potential |
| 1229 | | Near Royd | Ovenden | Halifax | 15.73 | 408438 | 427337 | 474 | Potential |
| 1283 | Glenholme | Green Lane | Greetland | Halifax | 0.31 | 409360 | 420873 | 11 | Potential |
| 1287 | Northgate House / Central Library | Northgate | | Halifax | 0.92 | 409453 | 425307 | 0 | Potential |
| 1292 | Cow Green Car Park | | | Halifax | 0.34 | 409074 | 425166 | 141 | Potential |
| 1322 | George Street | | Rastrick | Brighouse | 0.47 | 414322 | 422482 | 65 | Potential |
| 1356 | Hollins Park | Cemetery Lane | | Sowerby Bridge | 1.2 | 405219 | 423794 | 10 | Potential |
| 1368 | Furness Drive/Turner Avenue South | | Illingworth | Halifax | 0.26 | 406999 | 427742 | 9 | Potential |
| 1372 | Kershaw Drive | | Luddenden Foot | Halifax | 3.23 | 403784 | 425690 | 47 | Potential |
| 1379 | Heathmoor Park Road/Field Head Lane | | Illingworth | Halifax | 1.13 | 406815 | 429123 | 41 | Potential |

| | | | | | | | | | |
|------|--|---|-------------|----------------|--------|--------|--------|------|-----------|
| 1391 | Upper Bentley Royd | | | Sowerby Bridge | 0.4 | 405430 | 423319 | 20 | Potential |
| 1398 | Land on the West Side of Brockwell Lane | | Triangle | Sowerby Bridge | 2.9 | 404758 | 422813 | 87 | Potential |
| 1407 | Land Off | Scar Bottom Lane | Greetland | Elland | 0.44 | 407811 | 421187 | 16 | Potential |
| 1409 | Wood Lane | Off Ovenden Wood Road | Wheatley | Halifax | 4.14 | 406912 | 426587 | 109 | Potential |
| 1412 | Land North of | Lower Brockwell Lane | | Sowerby Bridge | 0.28 | 404879 | 422768 | 18 | Potential |
| 1415 | | Wakefield Road | | Sowerby Bridge | 0.25 | 406871 | 423801 | 12 | Potential |
| 1425 | Land South of | Phoebe Lane | Siddal | Halifax | 2.29 | 410161 | 423636 | 105 | Potential |
| 1429 | Former St Catherines High School | Holdsworth Road | Holmfild | Halifax | 2.84 | 408252 | 428829 | 108 | Potential |
| 1431 | Former Mayfield Garage | Queens Road | King Cross | Halifax | 0.87 | 407891 | 424672 | 17 | Potential |
| 1463 | Land between | Highmoor Lane and Bradford Road | | Brighouse | 111.02 | 415493 | 423707 | 1305 | Potential |
| 1469 | Land at Stoney Hill | Lillands Lane | | Brighouse | 0.44 | 414072 | 422540 | 20 | Potential |
| 1481 | Former St Catherines High School | Holdsworth Road | | Halifax | 0.89 | 408316 | 428759 | 32 | Potential |
| 1486 | Land off | Hambleton Drive | Mixenden | Halifax | 0.76 | 405607 | 428520 | 27 | Potential |
| 1487 | Land off | Balkram Road | Mixenden | Halifax | 0.34 | 405570 | 428428 | 14 | Potential |
| 1488 | Land off | Hambleton Crescent | Mixenden | Halifax | 0.27 | 405619 | 428405 | 11 | Potential |
| 1489 | Land south of | Hambleton Crescent | Mixenden | Halifax | 0.35 | 405625 | 428344 | 14 | Potential |
| 1501 | Land east of | Manor Drive | | Hebden Bridge | 0.65 | 400007 | 427378 | 29 | Potential |
| 1503 | Land at | Stoney Lane | | Hebden Bridge | 0.44 | 398798 | 427265 | 27 | Potential |
| 1523 | Land at | Westercroft Lane | Northowram | Halifax | 1.42 | 411722 | 427124 | 51 | Potential |
| 1534 | Birks Mill | Birks Lane | Walsden | Todmorden | 0.4 | 393574 | 421901 | 18 | Potential |
| 1543 | Land North and North West of | Wade House Road | Shelf | Halifax | 10.99 | 412040 | 428756 | 331 | Potential |
| 1547 | Land at | Abbey Park | Illingworth | Halifax | 2.5 | 406949 | 429013 | 83 | Potential |
| 1567 | Land adjacent to Exley Lane, North of Elland | | | Elland | 15.88 | 410603 | 421792 | 450 | Potential |
| 1570 | Land adjacent to | Moor End Road and Clough Lane | Mixenden | Halifax | 1.45 | 405555 | 428191 | 52 | Potential |
| 1583 | Land at Soaper Lane | | Shelf | Halifax | 9.41 | 412392 | 429405 | 282 | Potential |
| 1590 | Land adjacent to the Wells | Stock Lane, Highroad Well | | Halifax | 0.59 | 406708 | 425130 | 16 | Potential |
| 1602 | Barkisland Cross | Jackson Lane | Barkisland | | 0.76 | 405061 | 420061 | 24 | Potential |
| 1603 | Land rear of 115 | Claremount Road | | Halifax | 0.45 | 409139 | 426730 | 16 | Potential |
| 1607 | Land at | Ovenden Wood Road | | Halifax | 4.28 | 406499 | 426934 | 114 | Potential |
| 1609 | Land at | Titan Works, Claremount Road | Boothtown | Halifax | 0.98 | 409005 | 426806 | 46 | Potential |
| 1616 | Land at Ainley Top | South West of the Junction of the A643/New Hey Rd | Ainley Top | Elland | 1.6 | 411904 | 419530 | 48 | Potential |
| 1617 | Land rear of Glenden | Halifax Road | Shelf | Halifax | 0.76 | 412103 | 428032 | 27 | Potential |
| 1622 | Top Land | | Cragg Vale | Hebden Bridge | 8.38 | 401046 | 425472 | 50 | Potential |
| 1625 | Land to the west of | Silverdale Terrace | Greetland | Elland | 1.01 | 408273 | 420912 | 30 | Potential |
| 1632 | | New Road | | Halifax | 1.56 | 409539 | 424893 | 47 | Potential |
| 1637 | Land in front of | Bardnor House | | Todmorden | 0.55 | 394216 | 424643 | 25 | Potential |
| 1648 | Land north of | Crosslee, Brighouse Road | Hipperholme | Brighouse | 0.84 | 412763 | 425137 | 31 | Potential |
| 1655 | Rawson Wood | Wood Croft | Sowerby | Sowerby Bridge | 0.84 | 404076 | 422926 | 36 | Potential |
| 1657 | Land at | Whitwell Green Lane | | Elland | 0.76 | 411662 | 421007 | 34 | Potential |
| 914 | Land Opposite 46-48 | Hollins Road | Walsden | Todmorden | 1.03 | 393184 | 422460 | 46 | Potential |
| 1019 | Land adjacent to White House Farm | Riley Lane | Holmfild | Halifax | 1.09 | 408149 | 429130 | 27 | Potential |
| 1451 | Land between | Bradley Wood and Woodhouse Lane | Rastrick | Brighouse | 57.15 | 415241 | 421333 | 1257 | Potential |
| 1654 | Politt Fields | 8 Ripon House | | Sowerby Bridge | 1.51 | 406139 | 423774 | 44 | Potential |
| 573 | Land Adjacent to | Mill Royd Street | | Brighouse | 2.81 | 414516 | 422643 | 200 | Potential |

Appendix B

LOG OF CALDERDALE EMPLOYMENT

SITES MODELLLED



Appendix B - Table 2 – Calderdale employment developments, including employment portion of mixed-use

| LPRef | Property Name | Road Street | Locality | Town Constituency | Local Authority | Total Area | Remaining Size 2017 Ha | Easting | Northing | Use | Status | CSTM Zone |
|-------|--------------------------------------|-----------------------------------|---------------|-------------------|-----------------|------------|------------------------|---------|----------|------------------------|-----------|-----------|
| 9 | Land to the south of premises on | Lowfields Way | | Elland | Calderdale | 10615 | 3.03 | 412117 | 421772 | B1c, B2, B8 | LocalPlan | 183 |
| 21 | Land at Ainley Top | Brighouse Road | Ainley Top | Elland | Calderdale | 16030 | 4.58 | 412037 | 419773 | B1c, B2 | LocalPlan | 234 |
| 25 | Land to the south of Dewsbury Road | adj. Copperas Cottages | | Elland | Calderdale | 5804 | 1.66 | 411692 | 420657 | B2, B8 | LocalPlan | 950 |
| 32 | Land to the rear of Crosslee PLC | Brighouse Road | Hipperholme | Brighouse | Calderdale | 10921 | 1.94 | 412858 | 425042 | B1c, B2 | LocalPlan | 136 |
| 59 | Land to west of Medical Centre | Stainland Road | West Vale | Elland | Calderdale | 1080 | 0.27 | 409251 | 420867 | B1 | LocalPlan | 474 |
| 105 | Land at | Listers Road | Shibden | Halifax | Calderdale | 1038 | 0.3 | 410063 | 425702 | B1c, B2 | LocalPlan | 80 |
| 332 | Brow Mills Industrial Estate | Brighouse Road | Hipperholme | Brighouse | Calderdale | 1836 | 0.52 | 412641 | 424773 | B1c, B2 | LocalPlan | 136 |
| 355 | Ainleys Industrial Estate | Ainley Bottom | | Elland | Calderdale | 1156 | 0.33 | 411260 | 420100 | B1c, B2, B8 | LocalPlan | 176 |
| 409 | Land off | Bob Lane/Hubert Street | Highroad Well | Halifax | Calderdale | 2135 | 0.71 | 406966 | 425295 | B1c | LocalPlan | 67 |
| 472 | Land off | Lilly Lane | | Halifax | Calderdale | 2135 | 0.61 | 409765 | 424843 | B1c, B2, B8 | LocalPlan | 117 |
| 585 | Land west of | Anchor Place | | Brighouse | Calderdale | 2800 | 0.8 | 415807 | 421853 | B1c | LocalPlan | 154 |
| 805 | Holmfield railway line | Holdsworth Road | Holmfield | Halifax | Calderdale | 4760 | 1.36 | 408671 | 429129 | Unspecified Employment | LocalPlan | 70 |
| 960 | Land off | South Lane | | Elland | Calderdale | 20511 | 5.86 | 410915 | 420055 | B1c, B2, B8 | LocalPlan | 176 |
| 976 | Clarence Mill | Pellon lane | | Halifax | Calderdale | 1506 | 0.43 | 408104 | 425701 | B1c, B2 | LocalPlan | 53 |
| 1018 | West of Holmfield Industrial Estate | Riley Lane & Holdsworth Road | Holmfield | Halifax | Calderdale | 15086 | 4.31 | 408214 | 429352 | Mixed B uses | LocalPlan | 70 |
| 1133 | Land off | Sedbergh Road and Siddal New Road | | Halifax | Calderdale | 5000 | 2.85 | 409794 | 424226 | B1, B2 | LocalPlan | 85 |
| 1134 | Shaw Lodge Mill Complex | Shaw Lane | | Halifax | Calderdale | 4938 | 1.14 | 409627 | 424123 | B1a, B1c | LocalPlan | 85 |
| 1203 | Star Garage | Wakefield Road | Copley | Halifax | Calderdale | 1820 | 0.52 | 408998 | 422492 | Any B uses | LocalPlan | 90 |
| 1217 | Land and Premises | Holmfield Industrial Estate | Holmfield | Halifax | Calderdale | 4900 | 1.4 | 408466 | 428978 | Any B uses | LocalPlan | 70 |
| 1218 | Land to South east of | Holmfield Industrial Estate | Holmfield | Halifax | Calderdale | 1680 | 0.49 | 408496 | 428845 | Unspecified Employment | LocalPlan | 70 |
| 1219 | North of Holmfield Industrial Estate | Holmfield Industrial Estate | | Halifax | Calderdale | 21771 | 6.22 | 408491 | 429502 | Any B uses | LocalPlan | 70 |
| 1220 | Adjacent Lloyds | Wakefield Road | Copley | Sowerby Bridge | Calderdale | 20413 | 3.55 | 407510 | 423712 | B1a, B1b, B8 | LocalPlan | 48 |
| 1231 | | Shay Lane | Ovenden | Halifax | Calderdale | 4166 | 1.19 | 408036 | 427869 | B2, B8 | LocalPlan | 243 |
| 1232 | Land at | Wakefield Road/Clifton Common | Clifton | Brighouse | Calderdale | 49177 | 21.37 | 415606 | 422769 | Mixed B uses | LocalPlan | 240 |
| 1433 | Land off | Old Lane | | Halifax | Calderdale | 840 | 0.24 | 408454 | 426690 | B1c | LocalPlan | 337 |
| 1443 | Land between | Wistons Lane and Jubilee Way | | Elland | Calderdale | 1756 | 0.5 | 410989 | 421287 | B1a, B1 | LocalPlan | 481 |
| 1618 | Land west of | Huddersfield Road | | Brighouse | Calderdale | 24430 | 6.98 | 414350 | 420864 | Mixed B uses | LocalPlan | 454 |
| 1622 | Top Land | | Cragg Vale | Mytholmroyd | Calderdale | 29330 | 7.63 | 401046 | 425472 | Unspecified Employment | LocalPlan | 199 |
| 1640 | Zodian House | Station Road | | Sowerby Bridge | Calderdale | 4200 | 1.32 | 406330 | 423403 | Unspecified Employment | LocalPlan | 124 |



| | | | | | | | | | | | | |
|------|-----------------------------------|---------------------------|------------|-----------|------------|------|------|--------|--------|-------------------------------|-----------|-----|
| 1223 | Lowfields | Lacy Way | | Elland | Calderdale | 7911 | 2.26 | 411593 | 421912 | Any B uses | LocalPlan | 183 |
| 264 | Car Park Between | Well Lane / King Street | | Halifax | Calderdale | 3600 | 0.39 | 409709 | 425334 | A, B1, C1 C2, C3, C4,D1 | LocalPlan | 707 |
| 289 | Land off | King Cross Street | | Halifax | Calderdale | 2150 | 0.45 | 408935 | 424976 | A, B1, C1 C3, C4 | LocalPlan | 126 |
| 370 | Land off | Armitage Road | King Cross | Halifax | Calderdale | 520 | 0.26 | 407742 | 424245 | A, B1a, D1 | LocalPlan | 103 |
| 509 | Land and Buildings opposite B & M | Dewsbury Road | | Elland | Calderdale | 4908 | 1.9 | 411105 | 420825 | A, B1, B2, D1 | LocalPlan | 178 |
| 579 | 126- 128 | Bradford Road | | Brighouse | Calderdale | 2000 | 0.42 | 414616 | 423634 | B1, C3,D | LocalPlan | 140 |
| 1088 | West Vale Works | Stainland Road, West Vale | Greetland | Elland | Calderdale | 3660 | 0.47 | 409491 | 421077 | A, B1, C1, C3, D1 | LocalPlan | 474 |
| 1170 | | Mulcture Hall Road | | Halifax | Calderdale | 3000 | 2.48 | 409795 | 425381 | A1,A2, B1, C1, C2, C3, C4, D1 | LocalPlan | 119 |
| 1431 | Former Mayfield Garage | Queens Road | King Cross | Halifax | Calderdale | 3480 | 0.87 | 407891 | 424672 | A, B1, B2, C1,C2, C3,C4, D1 | LocalPlan | 57 |
| 1632 | | New Road | | Halifax | Calderdale | 4680 | 1.56 | 409539 | 424893 | Unspecified Mixed Use | LocalPlan | 708 |

Appendix C

LOG OF BRADFORD & KIRKLEES

DEVELOPMENT SITES MODELLED



Appendix C - Table 3 – Bradford and Kirklees residential developments, including completed sites and residential portion of mixed-use

| LP_Ref | Road_Street | Locality | Town Constituency | Local Authority | Easting | Northing | 2014 to 2032 | Status | CSTM Zone |
|---------|------------------------------------|------------------|----------------------|-----------------|---------|----------|--------------|---------------------|-----------|
| TH/001 | Thornton Road | | Thornton. | Bradford | 408904 | 432775 | 31 | Built | 32 |
| QB/002 | Albert Road | | Queensbury. | Bradford | 409840 | 430630 | 40 | Pending | 801 |
| QB/009 | Hazelhurst Quarry | Long Lane | Queensbury. | Bradford | 409906 | 429431 | 114 | Built | 801 |
| QB/021 | Sandbeds | Back Lyon Street | Queensbury. | Bradford | 410652 | 430359 | 10 | Built | 801 |
| DH/015 | Halifax Road | Denholme Gate | Denholme. | Bradford | 406954 | 431928 | 10 | Built | 802 |
| SW/026 | Reevy Road west | Buttershaw | Bradford South West. | Bradford | 413447 | 429738 | 29 | Pending | 956 |
| SW/100 | Stanbeck Gardens | Buttershaw | Bradford South West. | Bradford | 412913 | 429525 | 11 | Pending | 956 |
| SW/122 | Church Street | Buttershaw | Bradford South West. | Bradford | 413461 | 429223 | 5 | Pending | 956 |
| SE/005 | Cleckheaton Road | | Bradford South East. | Bradford | 416538 | 428270 | 16 | Pending | 957 |
| SE/088 | 1-2 Sugen Street | Low Moor | Bradford South East. | Bradford | 416759 | 427891 | 3 | Pending | 957 |
| SE/038A | St Marys Square | Wyke | Bradford South East. | Bradford | 415058 | 426616 | 8 | Built | 959 |
| SE/013 | Railway Street | | Bradford South East. | Bradford | 415214 | 426829 | 21 | Pending | 960 |
| SW/064 | Common Road | Low Moor | Bradford South West. | Bradford | 415133 | 428686 | 57 | Pending | 960 |
| SW/134 | Meadway | Wibsey | Bradford South West. | Bradford | 413910 | 428659 | 7 | Pending | 960 |
| SW/062 | Royds Hall Lane | Woodside | Bradford South West. | Bradford | 414367 | 428941 | 97 | Built | 961 |
| SW/063 | Eaglesfield drive | Woodside | Bradford South West. | Bradford | 414031 | 428995 | 47 | Built | 961 |
| SW/065 | Lingdale Road | Woodside | Bradford South West. | Bradford | 414631 | 428542 | 25 | Pending | 961 |
| SW/067 | Hallifax Road/Western Way | Woodside | Bradford South West. | Bradford | 413941 | 429079 | 6 | Built | 961 |
| SW/091 | Trenholme Avenue | Low Moor | Bradford South West. | Bradford | 414686 | 428769 | 6 | Built | 961 |
| SW/071 | Cooper Lane | Buttershaw | Bradford South West. | Bradford | 412794 | 429827 | 8 | Built | 962 |
| SW/116 | Polt Fam - Dan Lane/Dunnoch Avenue | | Bradford South West. | Bradford | 412119 | 430427 | 12 | Pending | 962 |
| SW/136 | Roy Road | Buttershaw | Bradford South West. | Bradford | 412832 | 430357 | 5 | Built | 962 |
| H2652 | - | - | - | Kirklees | 408830 | 418116 | 29 | Kirklees Local Plan | 903 |
| H738 | - | - | - | Kirklees | 409041 | 415992 | 27 | Kirklees Local Plan | 903 |
| H116 | - | - | - | Kirklees | 410280 | 416731 | 125 | Kirklees Local Plan | 904 |
| H303 | - | - | - | Kirklees | 409518 | 416246 | 18 | Kirklees Local Plan | 904 |
| H779 | - | - | - | Kirklees | 409861 | 416396 | 20 | Kirklees Local Plan | 904 |
| H276 | - | - | - | Kirklees | 418069 | 418576 | 33 | Kirklees Local Plan | 908 |
| H121 | - | - | - | Kirklees | 411167 | 417658 | 15 | Kirklees Local Plan | 913 |
| H202 | - | - | - | Kirklees | 410666 | 417785 | 19 | Kirklees Local Plan | 913 |
| H292 | - | - | - | Kirklees | 411207 | 417270 | 27 | Kirklees Local Plan | 913 |
| H789 | - | - | - | Kirklees | 411372 | 417431 | 26 | Kirklees Local Plan | 913 |
| H1694 | - | - | - | Kirklees | 411746 | 418052 | 20 | Kirklees Local Plan | 916 |
| H790 | - | - | - | Kirklees | 411443 | 418568 | 29 | Kirklees Local Plan | 916 |
| H706 | - | - | - | Kirklees | 412083 | 418926 | 392 | Kirklees Local Plan | 917 |
| H1657 | - | - | - | Kirklees | 415915 | 419538 | 88 | Kirklees Local Plan | 920 |
| H809 | - | - | - | Kirklees | 414864 | 419240 | 162 | Kirklees Local Plan | 922 |
| H205 | - | - | - | Kirklees | 419479 | 421429 | 21 | Kirklees Local Plan | 923 |

| | | | | | | | | | |
|--------|---|---|---|----------|--------|--------|------|---------------------|-----|
| H242 | - | - | - | Kirklees | 418464 | 422696 | 15 | Kirklees Local Plan | 924 |
| H198 | - | - | - | Kirklees | 417813 | 423784 | 125 | Kirklees Local Plan | 925 |
| H2584 | - | - | - | Kirklees | 418616 | 423960 | 14 | Kirklees Local Plan | 925 |
| H2645 | - | - | - | Kirklees | 418885 | 425019 | 48 | Kirklees Local Plan | 925 |
| H1983 | - | - | - | Kirklees | 418907 | 425525 | 48 | Kirklees Local Plan | 926 |
| H708 | - | - | - | Kirklees | 418613 | 424778 | 53 | Kirklees Local Plan | 926 |
| H762 | - | - | - | Kirklees | 418384 | 425793 | 58 | Kirklees Local Plan | 926 |
| H201 | - | - | - | Kirklees | 410347 | 418354 | 21 | Kirklees Local Plan | 914 |
| H623 | - | - | - | Kirklees | 411151 | 419114 | 37 | Kirklees Local Plan | 914 |
| H519 | - | - | - | Kirklees | 413696 | 420223 | 377 | Kirklees Local Plan | 918 |
| H1656 | - | - | - | Kirklees | 416873 | 420491 | 18 | Kirklees Local Plan | 919 |
| H1747 | - | - | - | Kirklees | 415991 | 420898 | 1577 | Kirklees Local Plan | 919 |
| H351 | - | - | - | Kirklees | 415184 | 420518 | 381 | Kirklees Local Plan | 919 |
| H162 | - | - | - | Kirklees | 418097 | 425345 | 22 | Kirklees Local Plan | 927 |
| H1704 | - | - | - | Kirklees | 417072 | 424630 | 56 | Kirklees Local Plan | 927 |
| H2066 | - | - | - | Kirklees | 417127 | 424721 | 17 | Kirklees Local Plan | 927 |
| H640 | - | - | - | Kirklees | 418244 | 425236 | 24 | Kirklees Local Plan | 927 |
| H87 | - | - | - | Kirklees | 417460 | 420646 | 30 | Kirklees Local Plan | 942 |
| H734 | - | - | - | Kirklees | 414358 | 419193 | 68 | Kirklees Local Plan | 943 |
| H49a | - | - | - | Kirklees | 416788 | 425703 | 34 | Kirklees Local Plan | 945 |
| H810 | - | - | - | Kirklees | 416507 | 425077 | 17 | Kirklees Local Plan | 945 |
| H508 | - | - | - | Kirklees | 417894 | 425970 | 157 | Kirklees Local Plan | 946 |
| MX1929 | - | - | - | Kirklees | 419631 | 421746 | 166 | Kirklees Local Plan | 923 |
| MX1911 | - | - | - | Kirklees | 410707 | 418701 | 533 | Kirklees Local Plan | 914 |
| MX3349 | - | - | - | Kirklees | 418390 | 425036 | 223 | Kirklees Local Plan | 927 |

Appendix C - Table 4 – Bradford and Kirklees employment developments, including employment portion of mixed-use

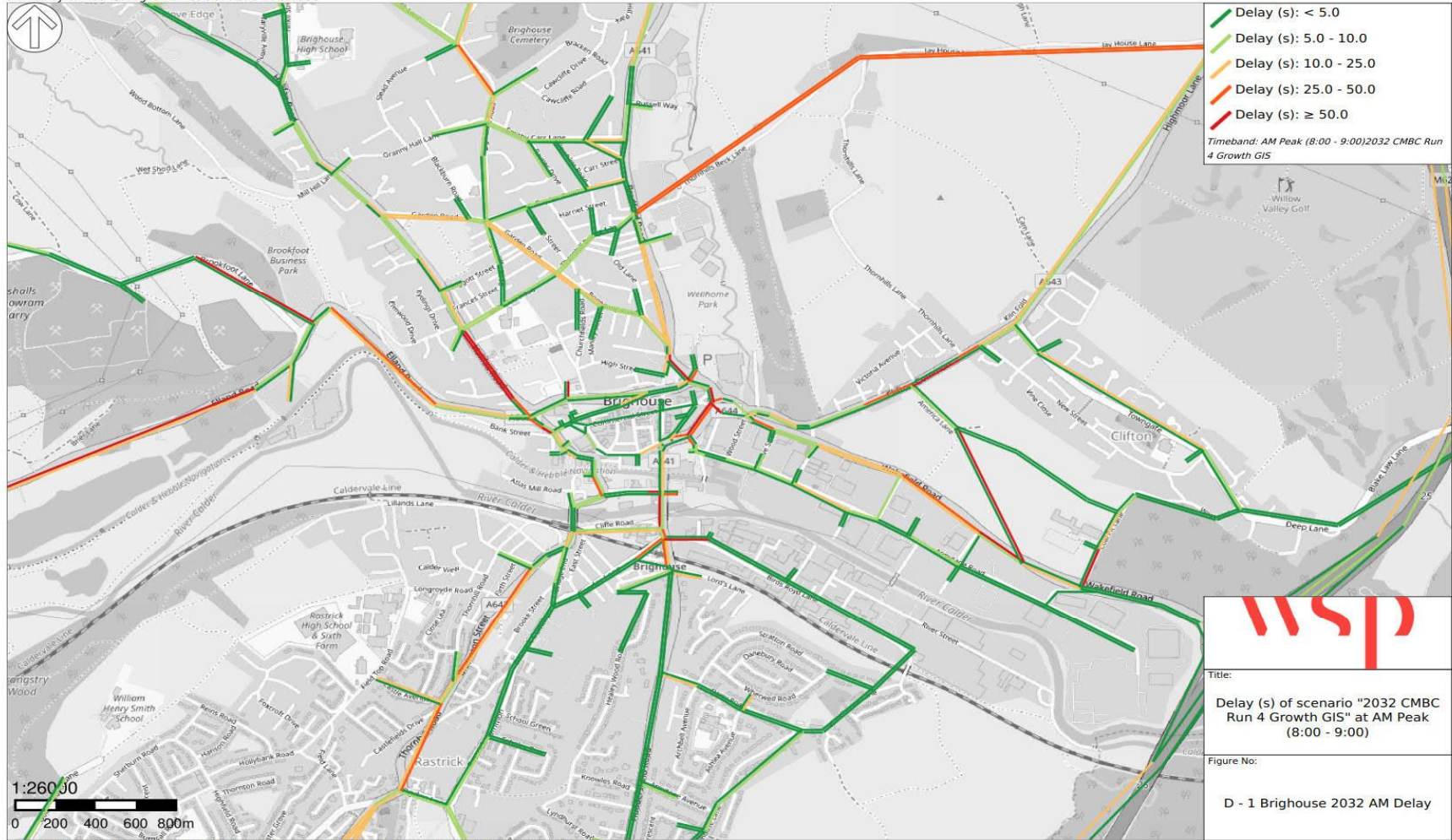
| LP_Ref | Property_Name | Road_Street | Locality | Town_Constituency | Local Authority | Total Area | Easting | Northing | Use | Status | CSTM_Zone |
|--------|----------------------------|----------------|----------|---------------------|-----------------|------------|---------|----------|------------|---------------------|-----------|
| TH/021 | Former Imperial restaurant | Thornton Road | | Thornton | Bradford | 0.5 | 408182 | 432611 | B1, B2, B8 | Pending | 32 |
| SE/148 | | Land at NuFarm | Wyke | Bradford South East | Bradford | 5.34 | 416587 | 427095 | B2 | Pending | 958 |
| E1832c | Employment | | | | Kirklees | 14910 | 418134 | 421390 | B1, B2, B8 | Kirklees Local Plan | 924 |
| E1836 | Employment | | | | Kirklees | 15156 | 415626 | 420134 | B1 | Kirklees Local Plan | 919 |
| E1831 | Employment | | | | Kirklees | 41020 | 417601 | 426233 | B2 | Kirklees Local Plan | 945 |
| MX1929 | MixedUse | | | | Kirklees | 21538 | 419631 | 421746 | B1, B2, B8 | Kirklees Local Plan | 923 |
| MX1911 | MixedUse | | | | Kirklees | 43325 | 410707 | 418701 | B2 | Kirklees Local Plan | 914 |
| MX3349 | MixedUse | | | | Kirklees | 1820 | 418390 | 425036 | B1, B2, B8 | Kirklees Local Plan | 927 |

Appendix D

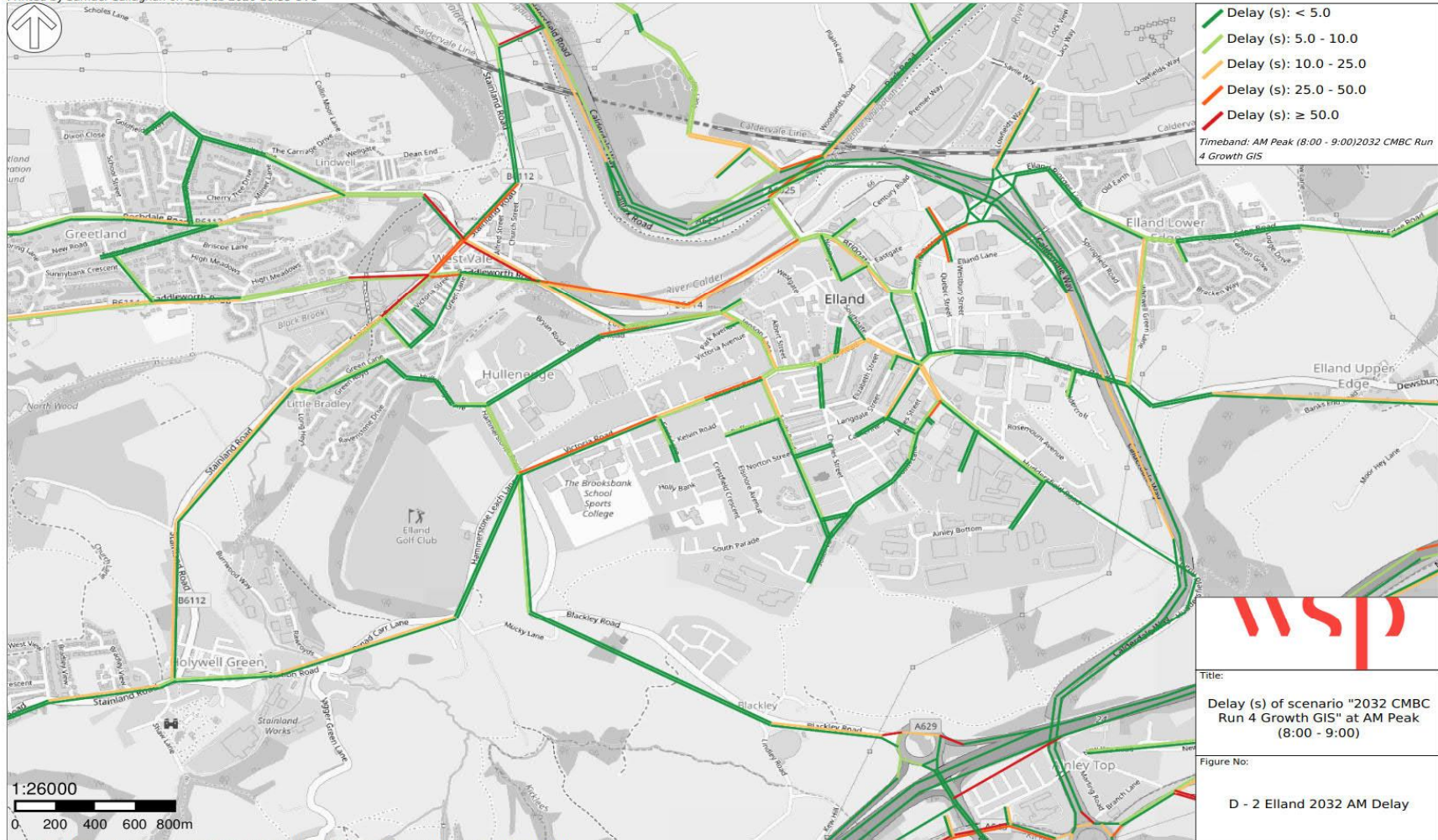


AM 2032 MODELLED DELAYS

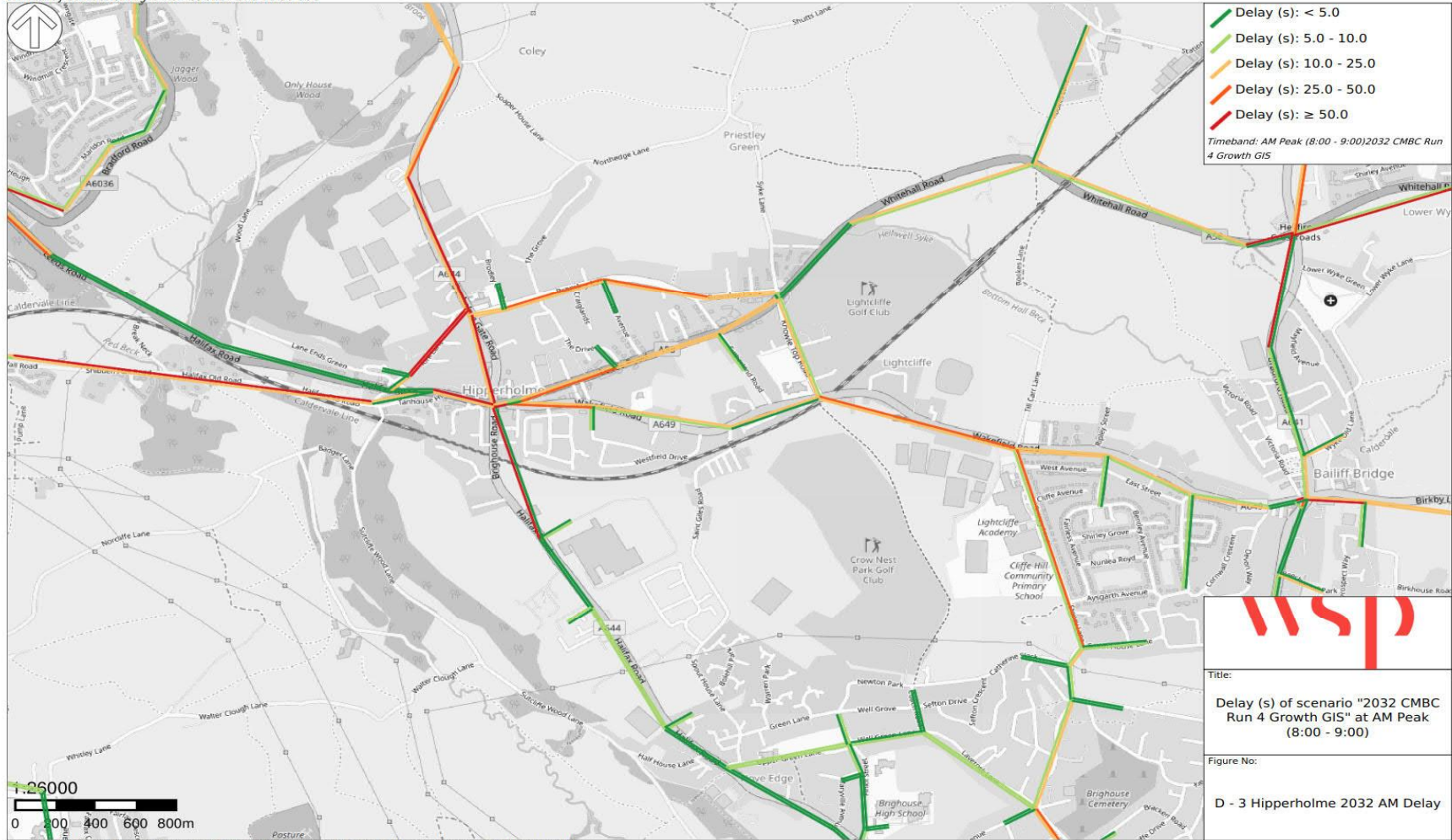
Printed by Samuel Callaghan on 03 Feb 2020 16:31 UTC



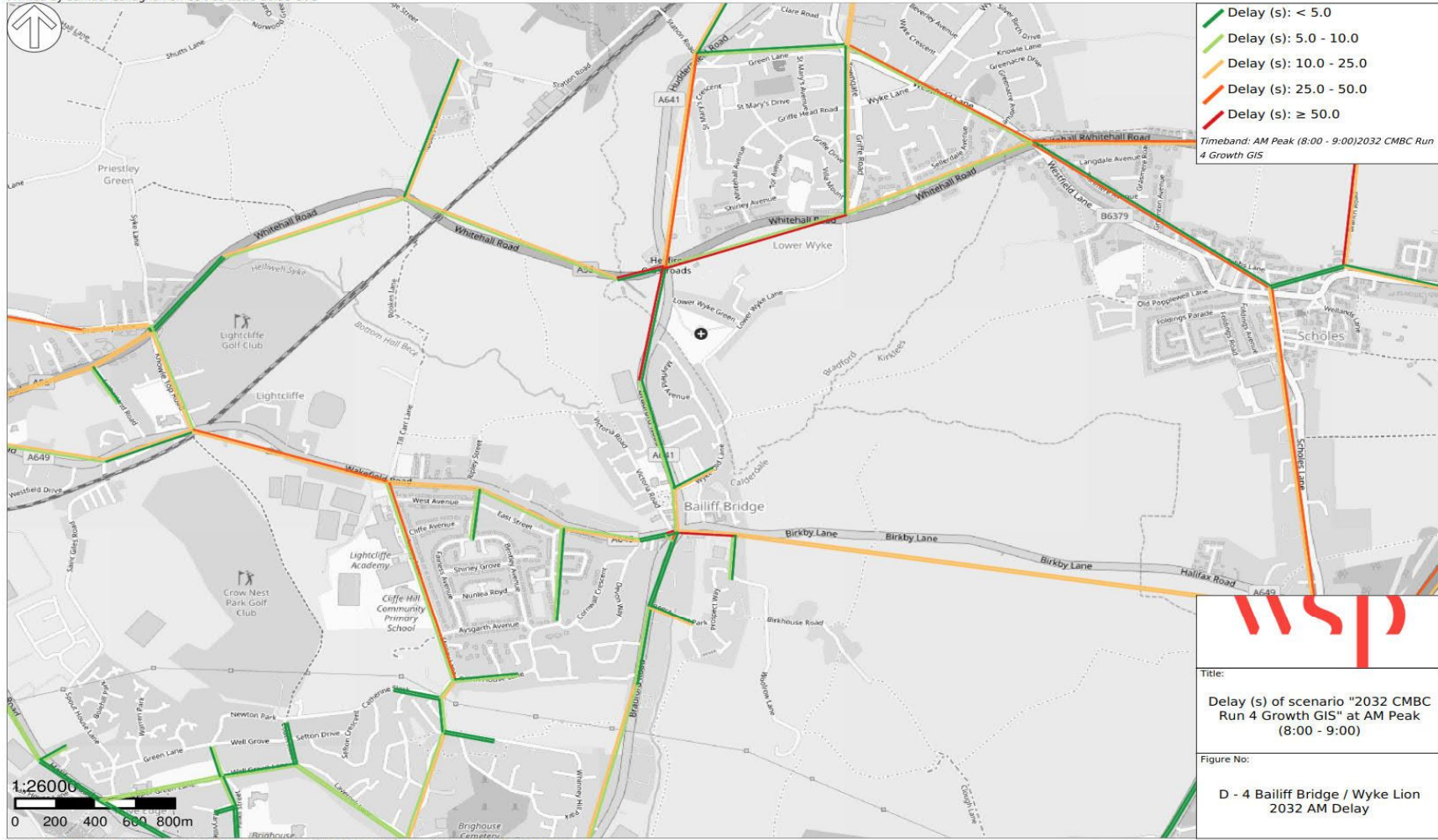
Printed by Samuel Callaghan on 03 Feb 2020 16:35 UTC



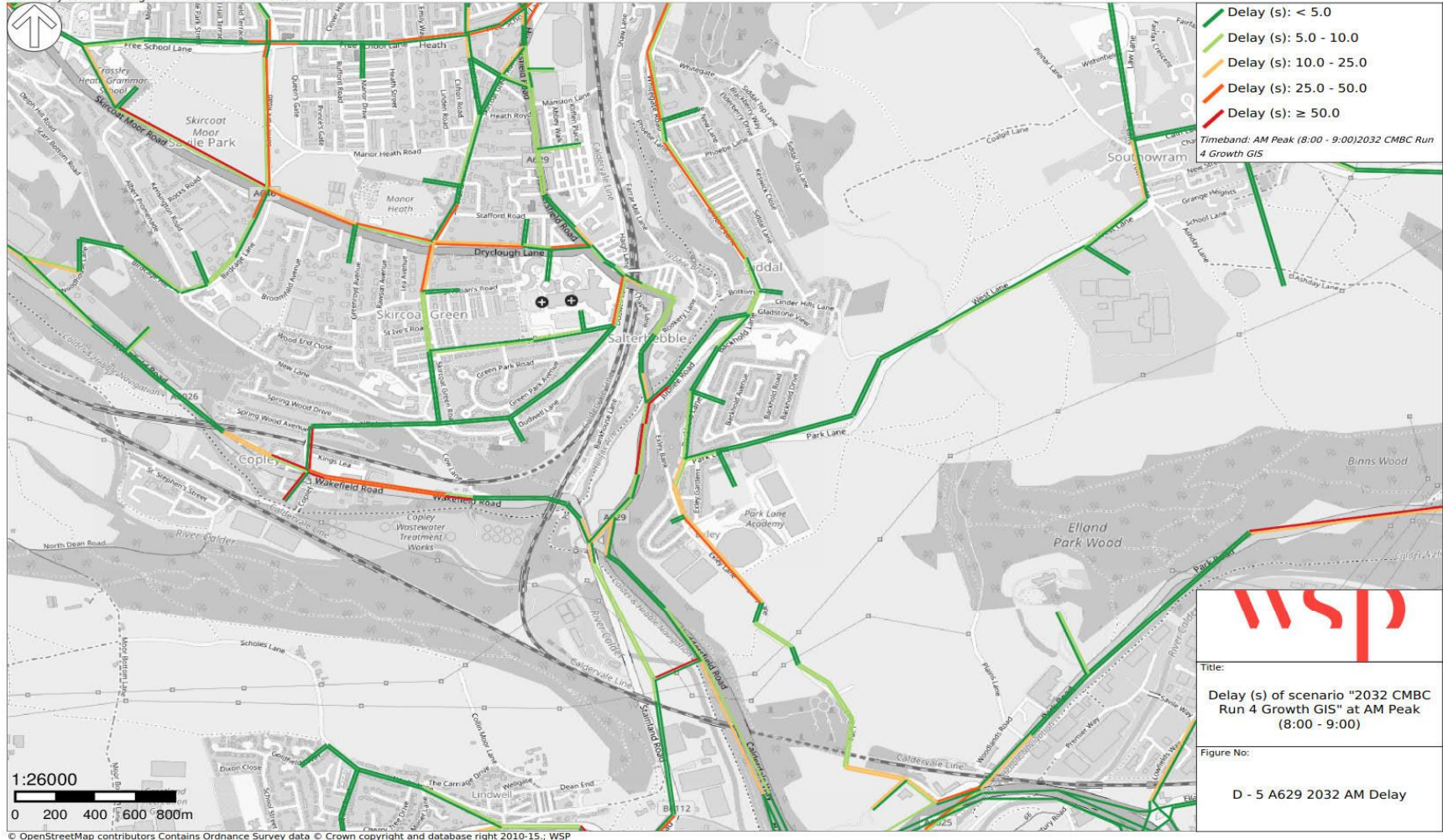
Printed by Samuel Callaghan on 03 Feb 2020 16:39 UTC



Printed by Samuel Callaghan on 03 Feb 2020 16:53 UTC



Printed by Samuel Callaghan on 03 Feb 2020 16:49 UTC

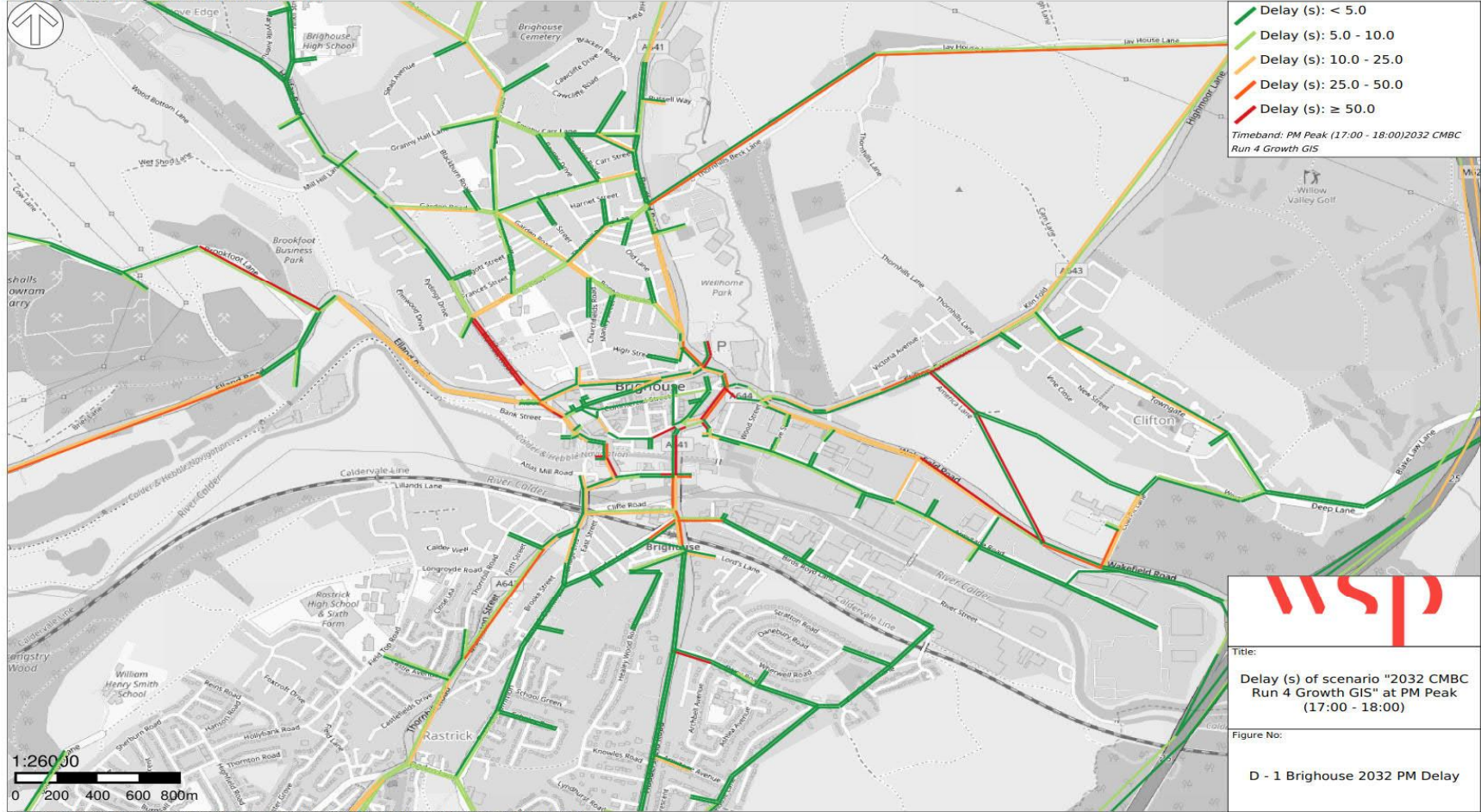


Appendix E

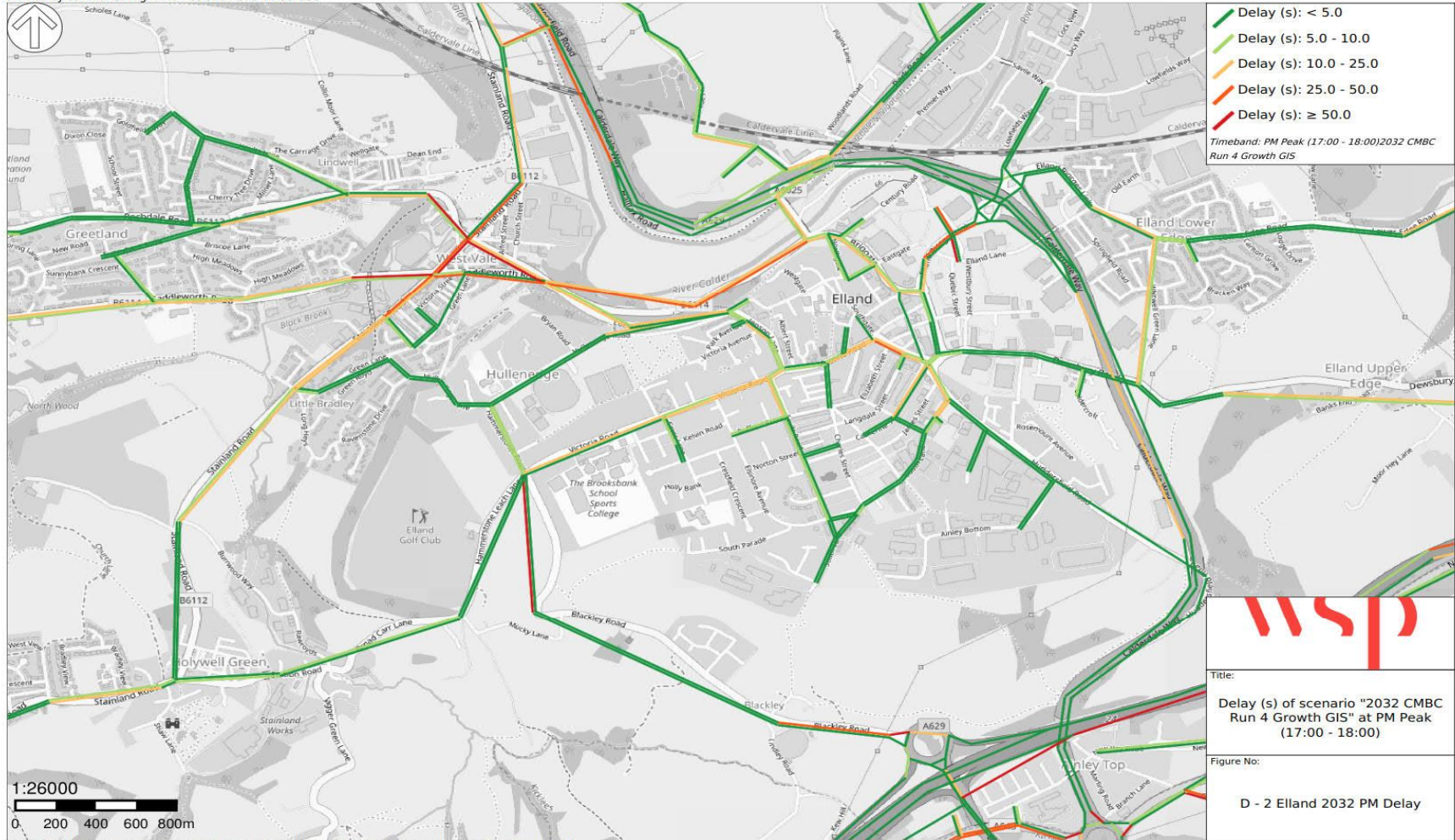


PM 2032 MODELLED DELAYS

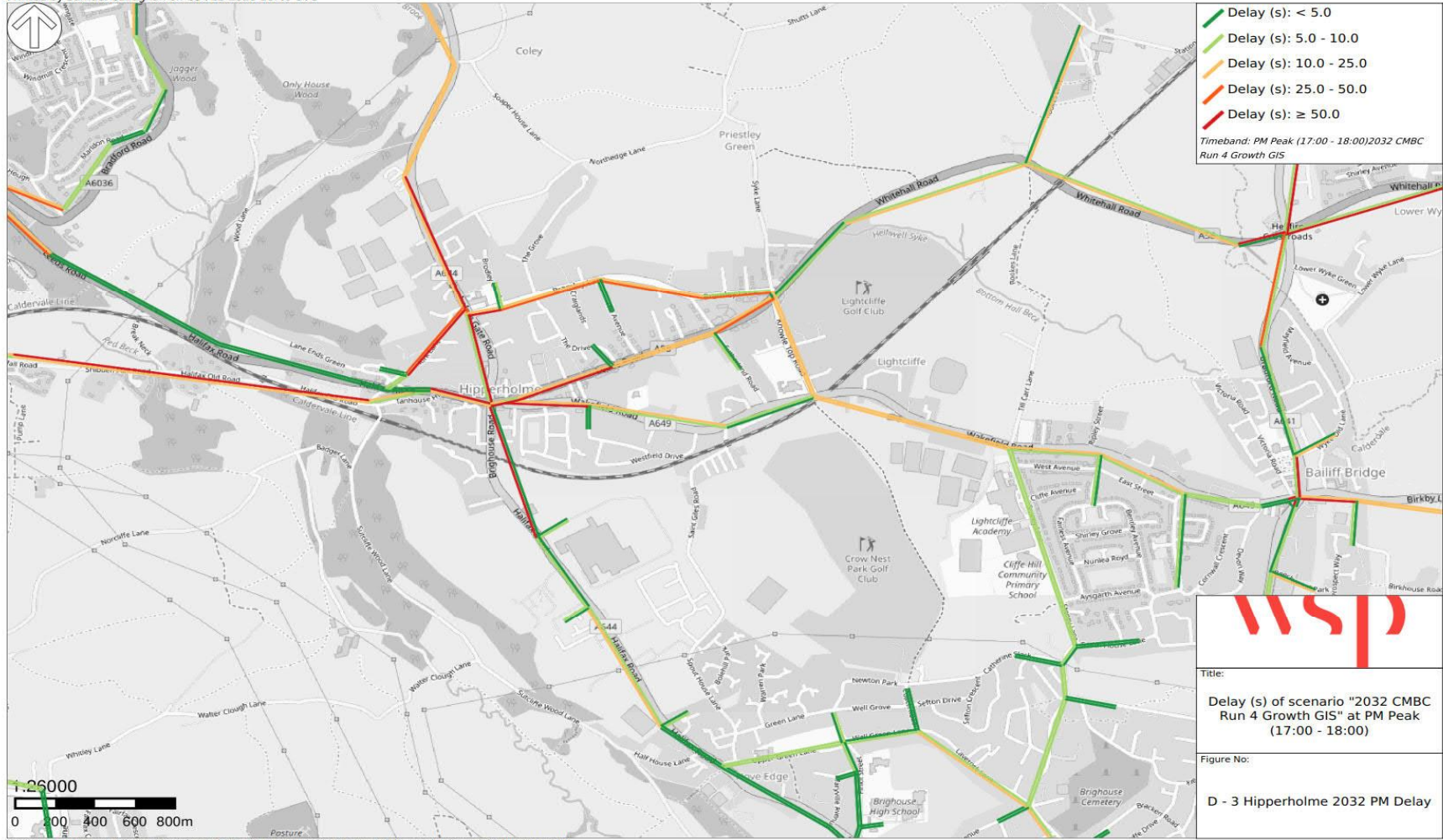
Printed by Samuel Callaghan on 03 Feb 2020 16:32 UTC



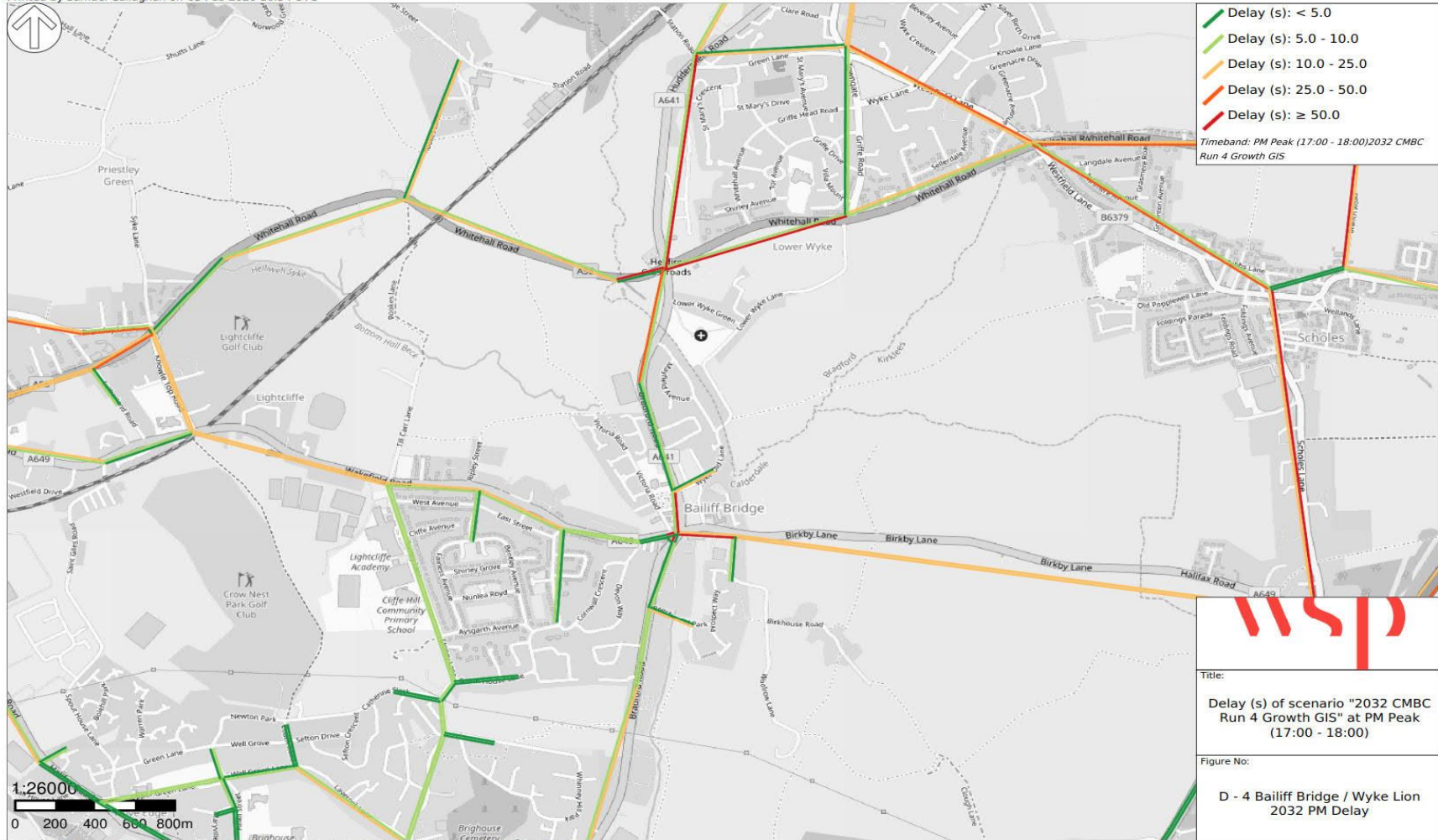
Printed by Samuel Callaghan on 03 Feb 2020 16:35 UTC



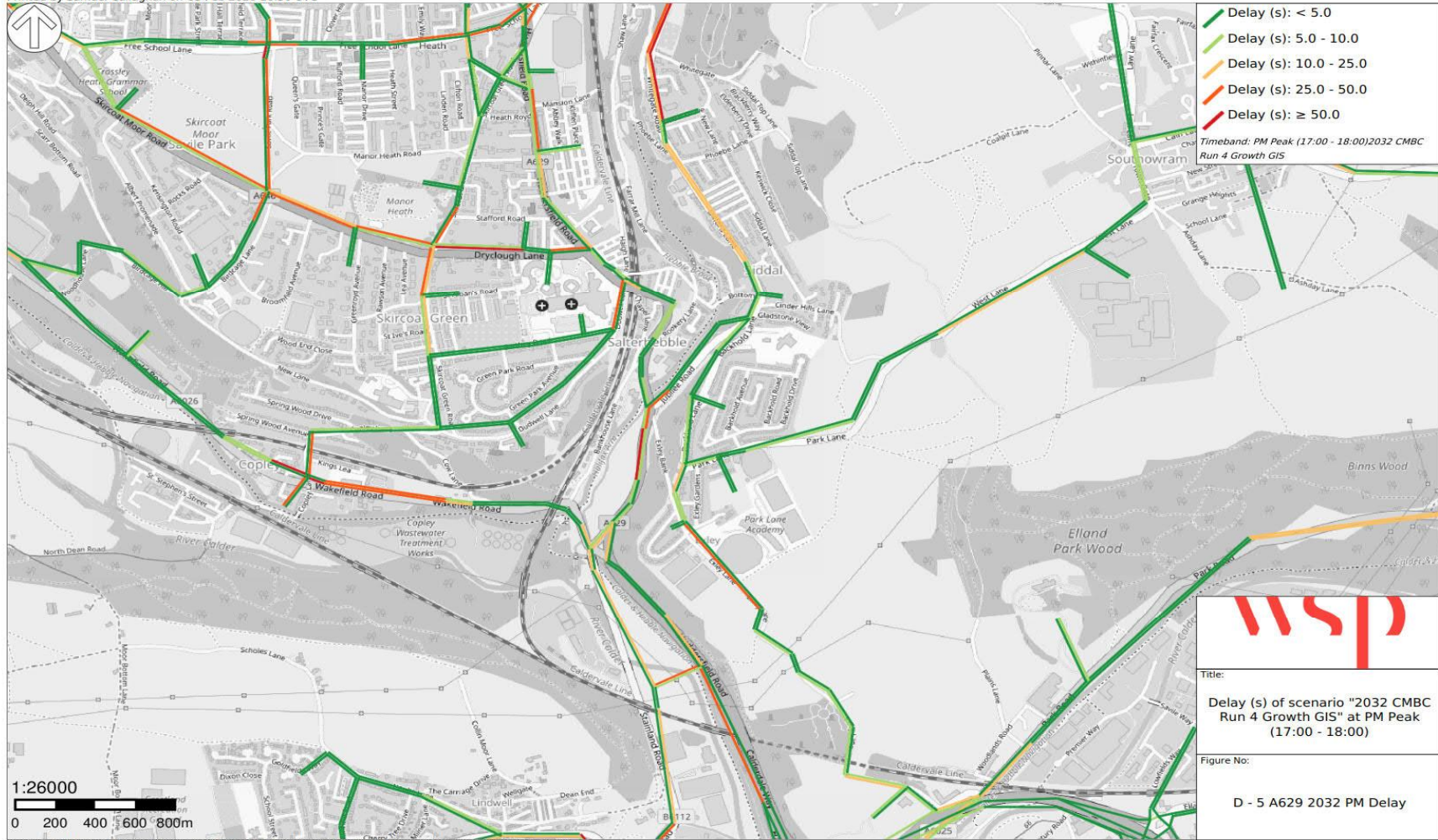
Printed by Samuel Callaghan on 03 Feb 2020 16:40 UTC



Printed by Samuel Callaghan on 03 Feb 2020 16:54 UTC



Printed by Samuel Callaghan on 03 Feb 2020 16:50 UTC



Appendix F

CHANGE IN MODELLED DELAY

BETWEEN 2014 AND 2032



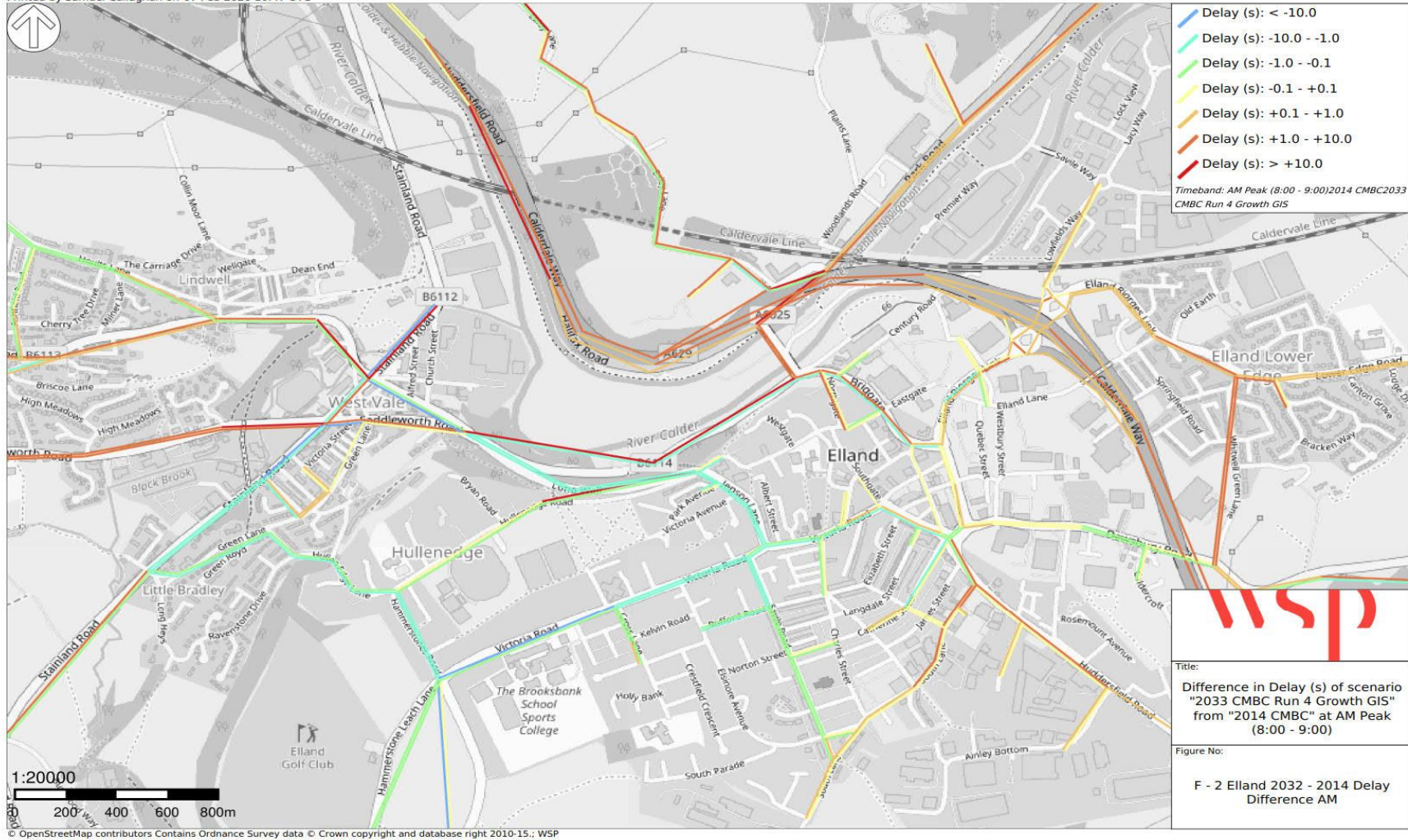
Printed by Samuel Callaghan on 07 Feb 2020 10:40 UTC



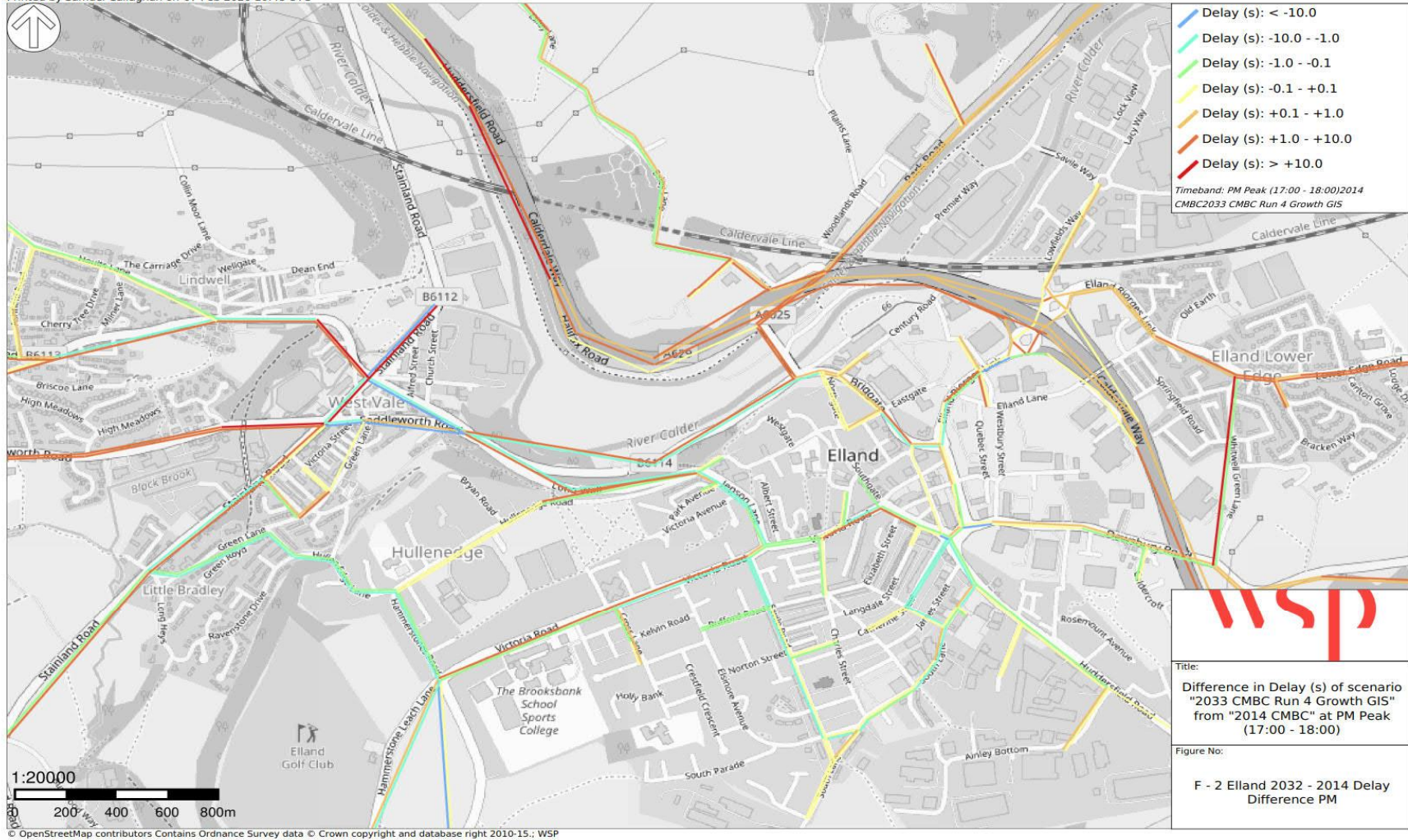
Printed by Samuel Callaghan on 07 Feb 2020 10:42 UTC



Printed by Samuel Callaghan on 07 Feb 2020 10:47 UTC



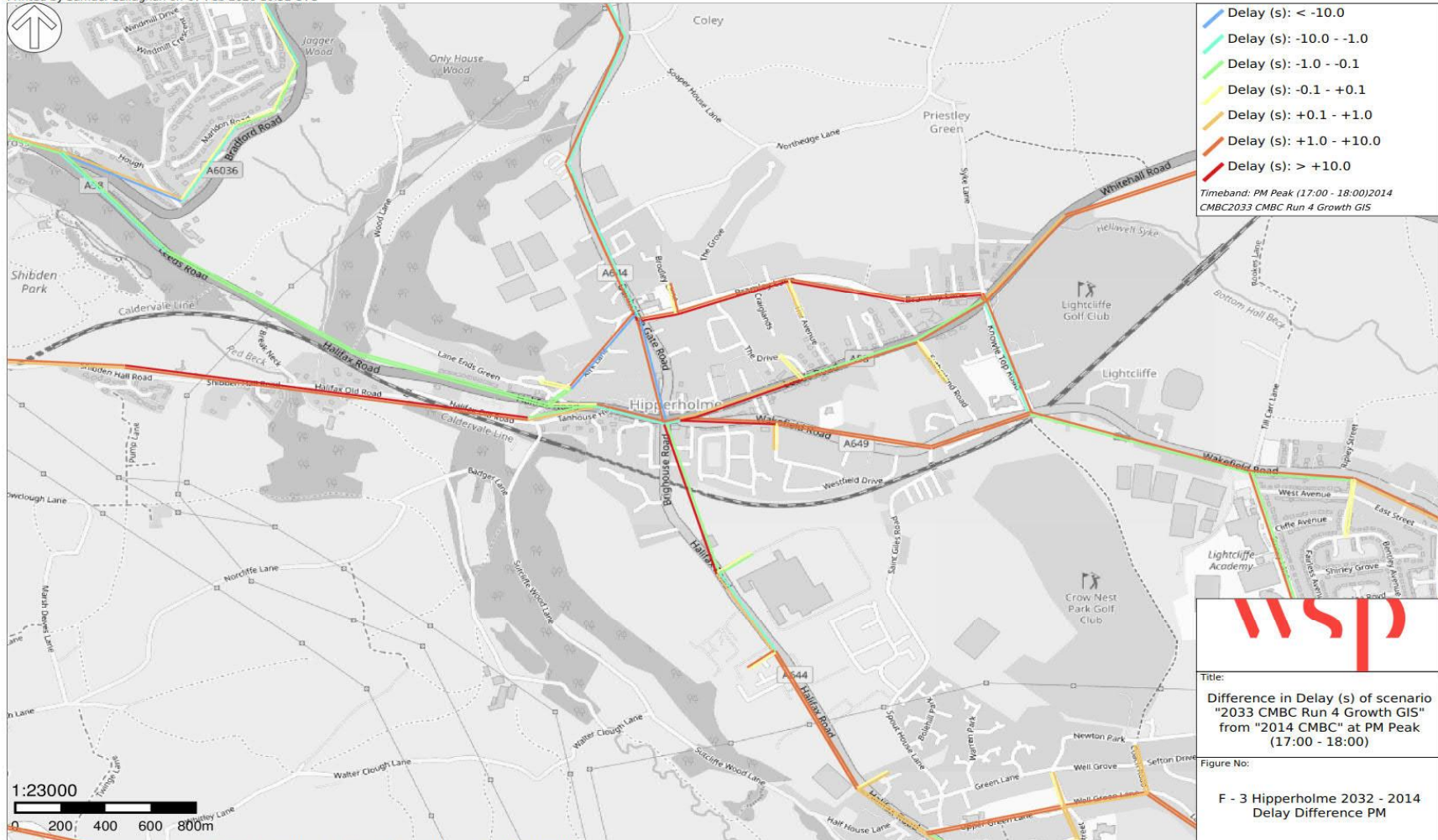
Printed by Samuel Callaghan on 07 Feb 2020 10:48 UTC



Printed by Samuel Callaghan on 07 Feb 2020 10:51 UTC



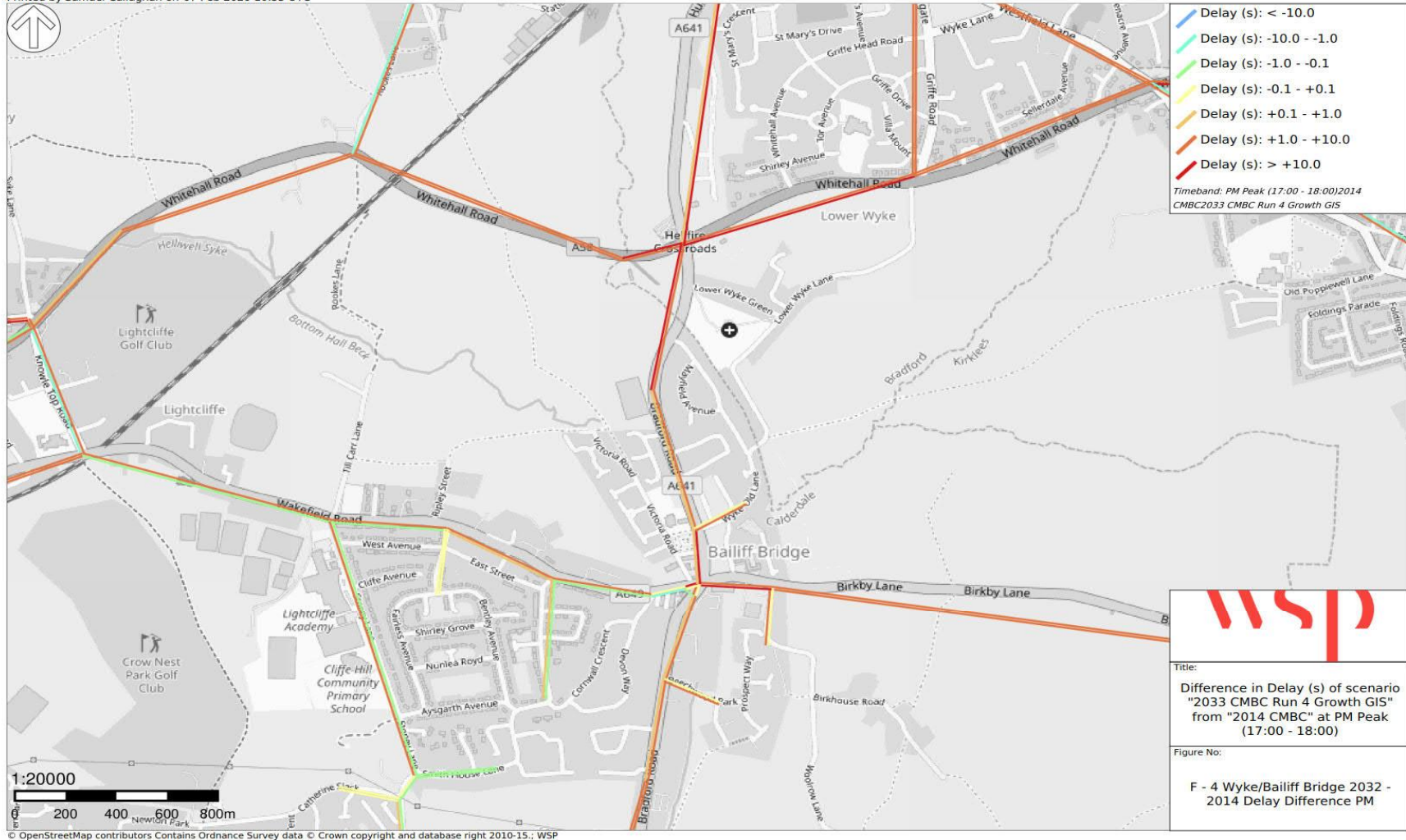
Printed by Samuel Callaghan on 07 Feb 2020 10:52 UTC



Printed by Samuel Callaghan on 07 Feb 2020 10:54 UTC



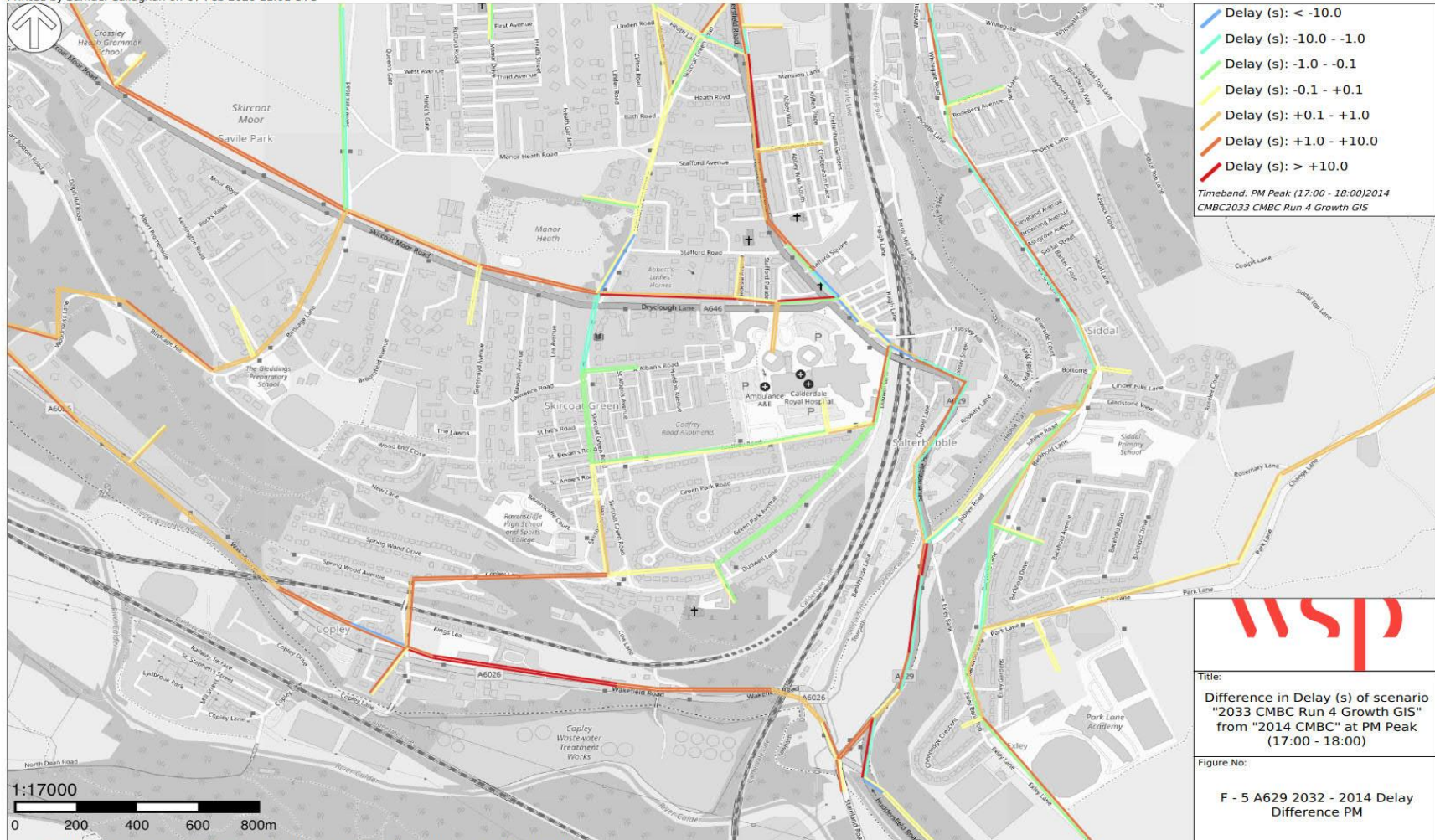
Printed by Samuel Callaghan on 07 Feb 2020 10:55 UTC



Printed by Samuel Callaghan on 07 Feb 2020 11:00 UTC



Printed by Samuel Callaghan on 07 Feb 2020 11:01 UTC





Three White Rose Office Park
Millshaw Park Lane
Leeds
LS11 0DL

wsp.com