



Calderdale Metropolitan Borough Council

---

# **CALDERDALE LOCAL PLAN TRANSPORT EVIDENCE BASE**

Technical Note 13: Assessment of Cumulative  
Impact – 2020



Calderdale Metropolitan Borough Council

---

# **CALDERDALE LOCAL PLAN TRANSPORT EVIDENCE BASE**

Technical Note 13: Assessment of Cumulative Impact – 2020

**TYPE OF DOCUMENT (VERSION) PUBLIC**

**PROJECT NO. 70018699**

**OUR REF. NO. CUMULATIVEIMPACT\_7.0**

**DATE: JULY 2020**

WSP

Three White Rose Office Park

Millshaw Park Lane

Leeds

LS11 0DL

Phone: +44 113 395 6200

Fax: +44 113 395 6201



Calderdale Metropolitan Borough Council

---

# **CALDERDALE LOCAL PLAN TRANSPORT EVIDENCE BASE**

Technical Note 13: Assessment of Cumulative Impact – 2020

[WSP.com](http://WSP.com)

# QUALITY CONTROL

Issue/revision	First issue	Revision 1	Revision 2	Revision 3	Revision 4	Revision 5	Revision 6
Remarks	Draft	V2 Following comments	V3 Following further comments	V4 Amended set of sites following first stage of Local Plan EIP	V5 Incorporating outputs from A629 Phase 1b	V6 – adjusted following feedback	V7 – adjusted following feedback
Date	14/06/2018	06/07/2018	27/07/2018	23/3/20	2/6/20	5/6/20	28/7/20
Prepared by	Helen French / Henry Cass	Helen French / Henry Cass	Helen French / Henry Cass	Sam Callaghan	Sam Callaghan	Sam Callaghan	Sam Callaghan
Signature							
Checked by	Tom Randall	Tom Randall	Tom Randall	Tom Randall	Tom Randall	Tom Randall	Tom Randall
Signature							
Authorised by	Tom Randall	Tom Randall	Tom Randall	Tom Randall	Tom Randall	Tom Randall	Tom Randall
Signature							
Project number	70018699	70018699	70018699	70018699	70018699	70018699	70018699
Report number	180614_H FHC_cumulativeimpact_1.0	180706_H FHC_cumulativeimpact_2.0	180706_H FHC_cumulativeimpact_2.0	4.0	5.0	6.0	7.0
File reference				Cumulativeimpact_4.0	Cumulativeimpact_5.0	Cumulativeimpact_6.0	Cumulativeimpact_7.0

# CONTENTS

---

<b>1. INTRODUCTION</b>	<b>1</b>
1.1. PROJECT BACKGROUND	1
1.2. THIS DOCUMENT	1
<b>2. METHODOLOGY</b>	<b>2</b>
2.1. INTRODUCTION	2
2.2. HOUSING	2
2.3. EMPLOYMENT	3
2.4. GROWTH CAP	3
2.5. TRIP CALCULATIONS	4
2.6. GROWTH OUTSIDE CALDERDALE	6
<b>3. MODELLING RESULTS</b>	<b>7</b>
3.1. INTRODUCTION	7
3.2. DO-MINIMUM MODELS	7
3.3. IMPACT OF DO-SOMETHING SCHEMES	7
3.4. IDENTIFYING SIGNIFICANT IMPACTS	10
3.5. OVERALL CONGESTION	10
3.6. BRIGHOUSE	11
3.7. ELLAND	14
3.8. A58 CORRIDOR	18
3.9. BAILIFF BRIDGE	20
3.10. A629 AND A6026 CORRIDORS	21
3.11. SOWERBY BRIDGE	25
3.12. NORTH HALIFAX	28
3.13. HEBDEN BRIDGE	31

---

<b>4. SUMMARY</b>	<b>32</b>
<hr/>	
<b>4.1. METHODOLOGY</b>	<b>32</b>
<b>4.2. OUTPUTS</b>	<b>32</b>
<b>4.3. INTERVENTIONS</b>	<b>32</b>

---

## **TABLES**

Table 1 - Modelled growth in residential sites 2014-2032	2
Table 2 - NTEM Forecast Growth in Housing and Employment for Calderdale district	3
Table 3 – Multi-Modal Residential Trip Rates (per dwelling)	5
Table 4 – Multi-Modal Employment Trip Rates (per 100 sqm GFA)	5
Table 5 - Garden Suburbs Residential Trip Rates	5
Table 6 - Clifton Employment Site Trip Rates (Per 100sqm GFA)	5
Table 7 - NTEM Growth in Kirklees and Bradford	6
Table 8 - NRTF 2018 Traffic Growth (2014-2032)	6
Table 9 - A629 Phase 1b Impact - 2021	17
Table 10 - A629 Phase 1b Impact - 2036	17
Table 11 - Description of interventions necessary for mitigation of Local Plan impacts shown by modelling	33
Table 12 - Description of interventions necessary to support the Local Plan	33
Appendix A - Table 1 – Calderdale residential developments, including completed sites and residential portion of mixed-use	2
Appendix B - Table 2 – Calderdale employment developments, including employment portion of mixed-use	4
Appendix C - Table 3 – Bradford and Kirklees residential developments, including completed sites and residential portion of mixed-use	7
Appendix C - Table 4 – Bradford and Kirklees employment developments, including employment portion of mixed-use	8

---

## **FIGURES**

Figure 1 - Modelled Traffic Flow Differences DM Model against DS Model, AM	9
Figure 2 - Modelled Traffic Flow Differences DM Model against DS Model, PM	9
Figure 3 - Worst Congested Nodes AM, only nodes with V/C > 85% plotted	10
Figure 4 - Worst Congested Nodes PM, only nodes with V/C > 85% plotted	11
Figure 5 – Brighouse Links Greater than 90% V/C, AM	12
Figure 6 - Brighouse Links Greater than 90% V/C, PM	14
Figure 7 - Elland Links Greater than 90% V/C, AM	15
Figure 8 - Elland Links Greater than 90% V/C, PM	16
Figure 9 - A58 Corridor Links Greater than 90% V/C, AM	18
Figure 10 - A58 Corridor Links Greater than 90% V/C, PM	20
Figure 11 - A629/A6026 Corridor Links Greater than 90% V/C, AM	22
Figure 12 - Ainley Top Links Greater than 90% V/C, AM	23
Figure 13 - A629/A6026 Corridor Links Greater than 90% V/C, PM	24
Figure 14 - Ainley Top Links Greater than 90% V/C, PM	25
Figure 15 – Sowerby Bridge links greater than 90% V/C, AM	27
Figure 16 – Sowerby Bridge links greater than 90% V/C, PM	28
Figure 17 – North Halifax links greater than 90% V/C, AM	29
Figure 18 - North Halifax links greater than 90% V/C, PM	31

---

## **APPENDICES**

Appendix A -	LOG OF CALDERDALE RESIDENTIAL SITES MODELLED
Appendix B -	LOG OF CALDERDALE EMPLOYMENT SITES MODELLED
Appendix C -	LOG OF BRADFORD & KIRKLEES DEVELOPMENT SITES MODELLED
Appendix D -	AM 2032 MODELLED DELAYS
Appendix E -	PM 2032 MODELLED DELAYS
Appendix F -	CHANGE IN MODELLED DELAY BETWEEN 2014 AND 2032

# 1. INTRODUCTION

---

## 1.1. PROJECT BACKGROUND

- 1.1.1. WSP have been appointed by Calderdale Metropolitan Borough Council (CMBC) to provide evidence on transport-related issues in respect of the Local Plan.
- 1.1.2. WSP previously produced the following transport documentation on behalf of CMBC to support the draft Local Plan consultation in 2017 and the Examination in Public which began in 2019. These demonstrate the implications that site allocations may have and have been used to inform the policies within the Plan.
- Technical Note 1: Future Network Baseline [TN1] (June 2016);
  - Technical Note 2: Implications of Settlement Growth [TN2] (July 2016);
  - Technical Note 3: Preferred Spatial Strategy [TN3] (April 2017);
  - Technical Note 4: Assessment of Cumulative Impact [TN4] (May 2017);
  - Technical Note 5: Hipperholme Sensitivity Test [TN5] (March 2017);
  - Technical Note 6: Site Apportionment [TN6] (July 2017);
  - Technical Note 7: Air Quality Constraints Assessment [TN7] (August 2016); and
  - Technical Note 8: Strategic Vision for South East Calderdale [TN8] (October 2016).
  - Technical Note 9: Assessment of Cumulative Impact [TN9] (July 2018)
  - Technical Note 10: Review of Previous Local Plan Evidence Base [TN10] (May 2018)
  - Technical Note 11: Cross Boundary Impacts [TN11] (January 2019)
  - Technical Note 12: Response to comments made by Highways England [TN12] (June 2019)
- 1.1.3. The documents listed above were based upon assessment of the evolving Local Plan site allocations. Following consultation by CMBC, further reviews of the sites to be allocated have taken place to refine the proposals and some recalculation of the housing numbers to be planned for has been necessary following revised central government guidance.
- 1.1.4. The set of sites to be allocated has required re-assessment following first stage of the Examination in Public, with the examiner requesting an increase in overall housing numbers Local Plan. Therefore, there is a need to refresh the traffic modelling and analysis of impacts based upon the latest information and comments received on the previous methodology. It should be noted that previous modelling as documented in Technical Note 9 used higher levels of growth than eventually submitted as part of the draft Local Plan that underwent examination, and as such the change is expected to be small.
- 1.1.5. The revised set of sites modelled for this exercise is a ‘worst – case’ scenario that has included sites beyond the scale requested by the inspector in order to cover a potential further request for additional sites to be added.

## 1.2. THIS DOCUMENT

- 1.2.1. This document is split into the following sections:
- Methodology for modelling
  - Modelling results for Do Minimum and Do Something
  - Summary

## 2. METHODOLOGY

---

### 2.1. INTRODUCTION

- 2.1.1. This section of the report describes the modelling carried out to analyse the cumulative impact of the preferred set of development sites to be carried forward into the Local Plan submission draft. Refinements have been made to the information and methodology used compared to the previous assessment of the Local Plan consultation draft
- 2.1.2. Traffic modelling has been carried out using both a do-minimum highway network, with fully committed schemes only, and a do-something network with schemes included that are progressing as part of the West Yorkshire Plus Transport Fund.
- 2.1.3. The demand for travel has been calculated using the preferred set of allocated housing and employment sites provided by CMBC in January 2020, alongside historic information regarding sites recorded as built, under construction or with live planning permissions between 2014 and 2019.
- 2.1.4. The Local Plan sites that have been modelled represent a 'maximum growth scenario' for the network in which all development comes forward by the end of the plan period. This is modelled under conditions that can be described as "business as usual", with only limited highway improvements and no changes in demand that represent significant shift away from use of the private car or reduced levels of travel. For example, rapidly changing travel and lifestyle trends such as increased home-working and online shopping are not represented.

### 2.2. HOUSING

- 2.2.1. The methodology used for modelling Calderdale Local Plan growth in the pre-consultation stage has been updated with new information received, including updating model matrices to reflect predicted traffic increases across the modelled area. All housing developments have been included for modelling the Local Plan.
- 2.2.2. The Local Plan period starts in 2012 while the Calderdale Strategic Transport Model base year is 2014. The development growth which makes up part of the plan, but delivered between 2012 and 2014, was already included within the base model. Updated information provided by CMBC as of January 2020 includes developments that are built, in construction and with planning permission between 2014-2019 and proposed developments for the remaining duration of the Local Plan totalling 18,675 units to be incorporated into the revised model. The breakdown between built and allocated sites is shown in Table 1 below.

**Table 1 - Modelled growth in residential sites 2014-2032**

Type	Residential Units
Built	5,854
Allocated	12,821

- 2.2.3. The list of sites includes 1,538 individual sites, 1,262 of which are less than 10 units while 12 are greater than 200 units.
- 2.2.4. The log of Calderdale housing sites used can be found in Appendix A Local Plan.
- 2.2.5. Outside Calderdale, specific developments have only been included for Kirklees and Bradford sites within a 2km buffer of the border with Calderdale as these are felt to be most influential on the Calderdale network. Other areas of Kirklees and Bradford are not represented in enough detail in the model to apply specific development growth. All other areas have used the NTEM v7.2 dataset to apply an appropriate factored growth in demand.

### 2.3. LOCAL PLAN EMPLOYMENT

- 2.3.1. Similar to housing, the methodology for representing employment sites has changed since the previous model run for the pre-consultation stage. An updated list of Local Plan sites has been made available following the Employment Land Study undertaken on behalf of CMBC. The sites used make up the total employment growth between 2016 and 2032.
- 2.3.2. The log of Calderdale employment sites (including the employment portion of mixed use sites) modelled can be found in Appendix B.
- 2.3.3. Outside Calderdale, employment growth has been modelled using NTEM v7.2 data except for Kirklees and Bradford where sites within 2km of the authority boundary have been specifically modelled. These sites have been included as they will show the most interaction with the Calderdale network and the model is detailed enough in this area to model sites specifically.

### 2.4. LOCAL PLAN GROWTH CAP

- 2.4.1. In model forecasting the overall cap on growth of housing and employment (which subsequently informs the growth in modelled traffic) is usually based on the national trip end model (NTEM). This is a standard way of capping growth when forecasting. The 2014 to 2032 growth figures from NTEM v7.2, equivalent to the Local Plan period modelled, are shown in Table 2 below.

**Table 2 - NTEM Forecast Growth in Housing and Employment for Calderdale district**

	NTEM v7.2 Growth 2014-2032
Households	14,390
Jobs	7,190

- 2.4.2. The NTEM version 7.2 figures are significantly lower than the Local Plan target for housing of 18,675 units (2014-2032) which if applied would give a reduction in the modelled quantum of growth across the district and would not fully represent the delivery of the Local Plan. As mentioned in 2.1.4 above, the Local Plan assumes that all development sites will be built out by the end of the plan period which could be viewed as optimistic, whereas NTEM could be seen as a more realistic forecast.
- 2.4.3. Employment land allocated by CMBC as of January 2020 assumes a target increase of 8,295 jobs (net) in the district. An additional allowance is made for employment land lost as well as a flexibility

margin which allows a choice of sites for businesses to locate in. The total allocation of land for employment (B-type only) use is 97ha, of which approximately 84ha is considered developable.

- 2.4.4. Assumptions about expected plot-ratios for these sites were applied by CMBC in the calculation of site area for B-uses provided to WSP. A flexibility margin of 8.7ha was incorporated by CMBC into the calculation of the total 97ha allocation, and in order to model a 'worst case' scenario this was considered fully adopted by the end of the plan period. Conversion to total jobs assumed the same proportion as the land area for the target jobs. This brings the net jobs modelled to 11,030 which, whilst above the predicted NTEM growth seems reasonable given the ambitions of the Local Plan and the need for this model to test a plausible maximum growth scenario. The remaining land allocated is assumed to correspond to displacement from other areas of the district.
- 2.4.5. It is inappropriate to use the NTEM v7.2 forecast for growth in households as a cap, as it would mean that areas of the model without specific development sites would compensate by seeing a large reduction in growth which is not expected. Therefore, a cap has been set that matches the total households for the Local Plan.

## 2.5. TRIP CALCULATIONS

- 2.5.1. Developments have been attributed a trip rate depending on site use by taking the total multi-modal trip rate and applying a local vehicle class proportion to derive the car trip rate. Individual trip rates, based on prior modelling work, have been applied to the two Garden Suburbs and the Clifton Business Park development. More detailed site assessments have been undertaken for these sites and these therefore represent a more accurate source of trip rate information.
- 2.5.2. Trip rates for developments within Calderdale and a 2km buffer of the borders with Bradford and Kirklees have been calculated for each site. The total multi-modal trip rate for each development type has been collected from TRICS data and the proportion travelling by car was calculated based on 2011 Census Journey to Work data<sup>1</sup>.
- 2.5.3. For residential sites, multi-modal trip rates were extracted for privately owned and affordable local authority houses and flats and the weighted average trip rate for residential land use was calculated based on an 83/17% split of houses to flats. This multi-modal trip rate was then converted into the car trip rate for residential sites by taking the MSOA that the development was in and using the proportion of journey to work trips originating in that MSOA that were made by car. Car usage for travel from residential sites ranges from 49% to 82% with an average of 64%.
- 2.5.4. For employment trips, three land use types have been used: B1 (Business), B2 (General Industrial) and B8 (Storage and Distribution). B1 trip rates have been calculated using an average of Office and Business Park TRICS classifications, B2 from Industrial Unit and Industrial Estate and B8 from Warehouse (Commercial) and Self-Storage. The multi-modal trip rates were converted into car trip rates for employment sites by taking the MSOA that the development was in and using the

---

<sup>1</sup> Census 2011: WU03EW - Location of usual residence and place of work by method of travel to work

proportion of journey to work trips arriving in that MSOA that were made by car. Car usage for travel to employment ranges from 56% to 81% with an average of 66%.

2.5.5. The multi-modal trip rates used are shown in Table 3 and Table 4.

**Table 3 – Multi-Modal Residential Trip Rates (per dwelling)**

	AM Arrival	AM Departure	IP Arrival	IP Departure	PM Arrival	PM Departure
	0.187	0.705	0.244	0.232	0.524	0.268

**Table 4 – Multi-Modal Employment Trip Rates (per 100 sqm GFA)**

Land Use by Car Split	AM Arrival	AM Departure	IP Arrival	IP Departure	PM Arrival	PM Departure
B1 – Business	1.958	0.241	0.497	0.536	0.179	1.623
B2 – Industrial	1.271	0.252	0.306	0.319	0.107	1.036
B8 – Storage & Distribution	0.110	0.070	0.094	0.097	0.055	0.102

2.5.6. Individual trip rates have been calculated for the Clifton Business Park site and garden suburbs. More detailed site assessments have been undertaken for these sites and these therefore represent a more accurate source of trip rate information. The trip rates used for these sites are shown in Table 5 and Table 6.

**Table 5 - Garden Suburbs Residential Trip Rates**

	AM Arrival	AM Departure	IP Arrival	IP Departure	PM Arrival	PM Departure
Trips per Dwelling	0.159	0.589	0.227	0.198	0.417	0.257

**Table 6 - Clifton Employment Site Trip Rates (Per 100sqm GFA)**

	AM Arrival	AM Departure	IP Arrival	IP Departure	PM Arrival	PM Departure
B2	0.4828	0.2556	0.2858	0.28826	0.2769	0.4047
B8	0.3266	0.0355	0.035	0.04118	0.2556	0.213

2.5.7. Previously, a factor of 0.4 was applied to all employment sites to calculate the floor area from the site area (for use with trip rates). In the updated set of data received from CMBC, values for floor area have been provided based on their knowledge of the individual sites.

## 2.6. GROWTH OUTSIDE CALDERDALE

2.6.1. For areas outside Calderdale, future growth has been based on national forecasts. Given the close interaction with Kirklees and Bradford, more detailed site specifics have been modelled in the same way as detailed above. The overall housing and employment growth applied for Kirklees and Bradford is shown in Table 7 below.

**Table 7 - NTEM Growth in Kirklees and Bradford**

	<b>NTEM v7.2 Growth 2012-2032 Kirklees</b>	<b>NTEM v7.2 Growth 2012-2032 Bradford</b>
Households	25,606	31,486
Jobs	16,483	21,008

2.6.2. The NTEM figures for residential growth in Kirklees are broadly similar to those set out in the council's Local Plan. Therefore, they have been deemed suitable for use in assessing the impact of neighbouring growth on the Calderdale road network. The provision of jobs aspired to in the Kirklees Local Plan greatly exceeds the NTEM forecast at 23,000 jobs. To reflect the impact of the high growth aspirations of Kirklees upon Calderdale, the employment sites within a 2km buffer of the Calderdale boundary have been included explicitly, but the growth for the zones in the rest of the district have factors applied such that the district as a whole is constrained to the NTEM forecast demand shown above. The growth in Bradford was similarly modelled with explicit development close to Calderdale and a constraint to NTEM district growth.

2.6.3. Remaining areas outside Calderdale, Kirklees and Bradford have used 2018 National Road Traffic Forecast figures (NRTF) to inform the forecast growth in travel. This has been decided as the external areas of the model are not detailed enough for NTEM to be used. Where the detailed model network area ends, NRTF growth Figures between 2014 and 2032 have been used; therefore, neighbouring authorities (not explicitly modelled) and the rest of England have used NRTF. The NRTF growth factors used are shown in Table 8 below.

**Table 8 - NRTF 2018 Traffic Growth (2014-2032)**

	<b>Cars</b>	<b>Light Goods Vehicles</b>	<b>Heavy Goods Vehicles</b>
NRTF	1.20	1.29	1.00

## 3. MODELLING RESULTS

---

### 3.1. INTRODUCTION

- 3.1.1. This section of the report outlines the results based on the model runs as described above. This discussion helps to summarise the nature of predicted congestion on the network, and informs the associated infrastructure requirements and recommendations to be considered alongside the Local Plan.
- 3.1.2. Two model runs have been undertaken with the same development demand but differing networks. A do-minimum network has been used, which only incorporates committed schemes, and a do-something network that also includes the A629 Phases 1a and 1b given the developed stage these improvements are at in the West Yorkshire + Transport Fund (WY+TF) process. Additionally, the do-something network includes Clifton Link Road, which has now received central government funding, that connects the A643 and A644 through Clifton Business Park.
- 3.1.3. The do-something network has not included other proposed WY+TF schemes such as the later phases of the A629 scheme and improvements to the A641 corridor as although they are progressing they have not been developed sufficiently to be coded into the model network at this time. There is also less certainty over their delivery within the plan period given the early stage of development and design which these schemes are currently at.
- 3.1.4. The analysis has focussed on the impacts seen at a number of key locations identified in previous reporting and any new sites that have emerged. The plots showing the change in modelled delay between the base model of 2014 and the 2032 model are included as an appendix to this report.
- 3.1.5. Appendix D and E show the AM and PM delays respectively.
- 3.1.6. Appendix F shows the comparison between 2032 and 2014 delay.

### 3.2. DO-MINIMUM MODELS

- 3.2.1. The Do-Minimum modelling shows levels of congestion that would be unacceptable without further intervention. The do-minimum scenario has only a small number of committed highway improvements included within the network.
- 3.2.2. The do-minimum models show that current areas of constraint are inevitably worsened as a result of the planned level of growth associated with the Local Plan (given the “business as usual” nature of the methodology).

### 3.3. IMPACT OF DO-SOMETHING SCHEMES

- 3.3.1. As described above, the modelling of the Local Plan sites has been undertaken with a “do-minimum” network as well as a “do-something” network with highway improvements which although not strictly committed are progressed enough that they have a reasonable level of certainty to their implementation.
- 3.3.2. The demand for the do something model remains the same as the do-minimum scenario, therefore giving a direct like-for-like comparison between the two.

The overall impact on traffic flows with the introduction of the A629 phases 1a and 1b and Clifton link road in the “do-something” scenario is shown below in Figure 1 and Figure 2.

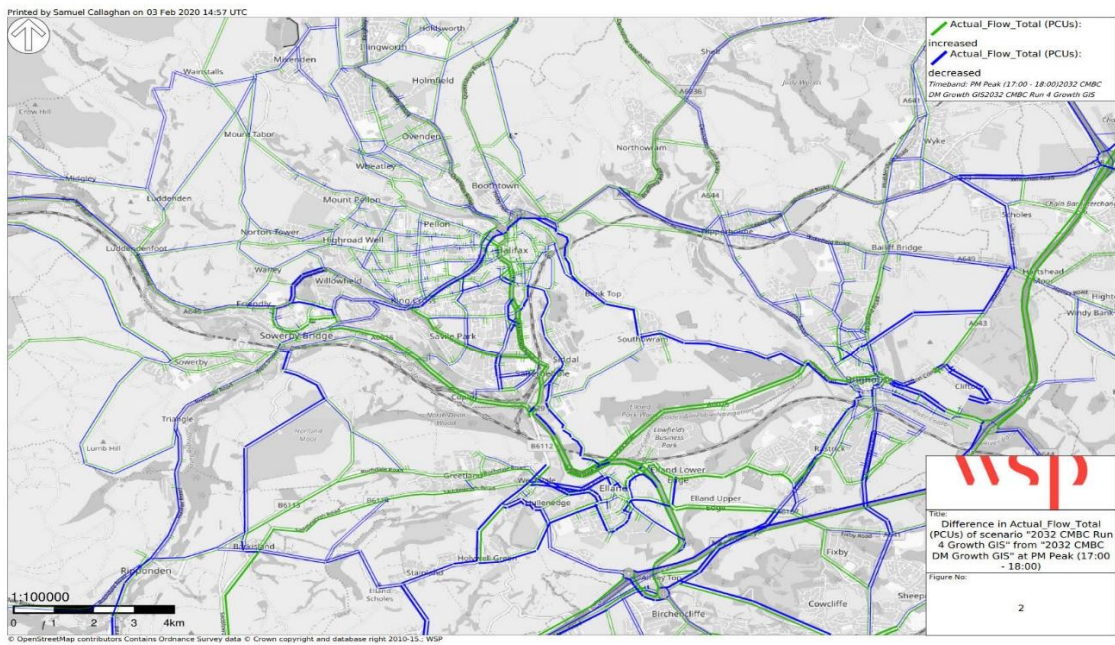
---



**Figure 1 - Modelled Traffic Flow Differences DM Model against DS Model, AM**



**Figure 2 - Modelled Traffic Flow Differences DM Model against DS Model, PM**



3.3.3. It can be seen that the improvements along the A629 draw additional traffic along the route from the M62 and in turn reduce traffic westbound through Brighouse, Southowram and also parts of Elland. This gives a benefit to some areas that were highlighted as issues in previous reports.

### 3.4. IDENTIFYING SIGNIFICANT IMPACTS

3.4.1. In order to identify the areas in the DS model with significant congestion, the output from the modelling has been examined in terms of the ratio of volume over capacity (V/C). This compares the modelled traffic flow over an hour to the modelled capacity for an hour. The junctions with at least one arm showing a V/C ratio of greater than 85% (which is generally accepted as the point where congestion begins) and traffic flow of greater than 350 passenger car units (PCU) were identified (thereby excluding points where negligible flows are modelled).

3.4.2. The subsequent analysis of these points on the model network, alongside local knowledge gave rise to the specific locations described below which show worsened congestion as a result of the CMBC Local Plan growth.

### 3.5. OVERALL CONGESTION

3.5.1. The significantly congested points of the district have been identified in the model outputs using the method described in Section 3.3.

3.5.2. The areas of significant congestion are identified below in Figure 3 and Figure 4 for AM and PM, and are discussed in detail in the remainder of this report. Key locations of significant congestion, where a number of points are clustered, can be seen in Brighouse, Hipperholme, Stump Cross, Ainley Top, Sowerby Bridge and in Copley.

**Figure 3 - Worst Congested Nodes AM, only nodes with V/C > 85% plotted**



**Figure 4 - Worst Congested Nodes PM, only nodes with V/C > 85% plotted**



3.5.3. The following sections of this report show links with high V/C percentage in the locations identified above (indicated by side of the road travelled by vehicles). This output shows the overall constraint of the link in terms of capacity, which is typically a result of the downstream junction.

3.5.4. It should be noted that the length of the link is purely a result of the network coding used rather than showing queue length.

### 3.6. LOCAL PLAN BRIGHOUSE

3.6.1. Brighouse has had a large level of development included within the settlement, with significant additional housing and employment included with the Garden Suburbs and the Clifton Business Park site.

3.6.2. The key impacts seen in Brighouse are listed below:

- The western Ludenscheid Link roundabout experiences southbound and northbound movements that are over capacity.

- The traffic related to the large Thornhills housing site has a major impact on congestion and delays at the junction of the A644 and A643.
  - The Thornhills site also produces an impact as a result of additional traffic using inappropriate links in the network, e.g. Thornhills Beck Lane.
  - Existing congestion is worsened through the centre of Brighouse on the A641. The model showing an increase in delay of 2 minutes northbound in the AM peak and PM Peak.
- 3.6.3. Junction 25 of the M62 shows links at the junction to be close to capacity. These are shown on the roundabout itself rather than the A644 or the M62.
- 3.6.4. The links on the network with a V/C ratio of greater than 90% in the AM are shown in Figure 5 below. These generally show the constraint of downstream junctions at:
- Ludenscheid Link western roundabout (A6025/A644/A643)
  - Wakefield Road/Clifton Road roundabout (A644/A643)
  - Ludenscheid Link eastern roundabout (A641/A643)
  - Huddersfield Road/Clifton Road (A641/A643)
  - Brookfoot Lane/Elland Road (A6025)
  - A641/Mill Royd Street
- 3.6.5. Other links showing V/C which indicate problematic congestion are shown on the A643 northbound (south of the town centre). In these locations the link capacity causes a constraint rather than a downstream junction.

**Figure 5 – Brighouse Links Greater than 90% V/C, AM**



3.6.6. The same areas are shown as capacity constraints in the PM peak hour, as shown in Figure 6.

**Figure 6 - Brighouse Links Greater than 90% V/C, PM**



3.6.7. The key capacity constraints that show unacceptable levels of congestion in Brighouse are the worsening of existing issues, however these appear to be resolvable. The problem locations align with the proposed A641 corridor WY+TF scheme, which is currently at Strategic Outline Case stage and therefore can be tailored to suit the impacts of the Local Plan, and the significant transport infrastructure that will form part of the master planning of the Thornhills and Woodhouse garden suburb housing sites and Clifton employment site.

### 3.7. ELLAND

3.7.1. Elland as modelled shows the impact of large housing sites on the land to the north of Elland on the opposite side to the A629, and the sites on Saddleworth Road.

3.7.2. As in the base model, the most significant congestion is shown at the two junctions at West Vale which is worsened via the Local Plan growth. There is an increase in delay of around 2 minutes for the eastbound arms at both junctions with the Local Plan traffic. All other increases in delay seen in Elland are less than 40 seconds.

3.7.3. The links on the network with a V/C ratio of greater than 90% in the AM are shown in Figure 7 below. These show a mixture of constraint from downstream junctions and link capacity. However,

where the delays are observed at a junction, the constraint issues are generally only seen on a single arm. The key locations in Elland with greater than 90% V/C are:

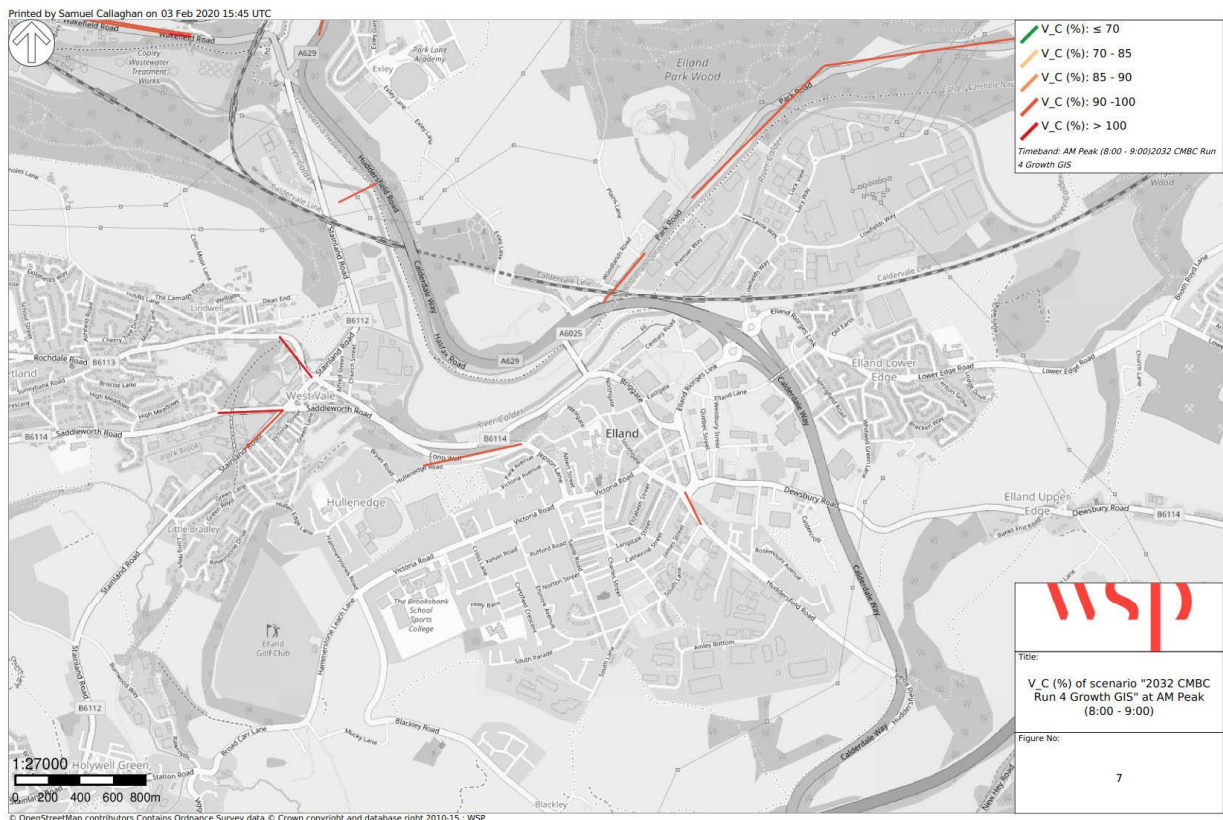
- Rochdale Road/Stainland Road (Junction capacity).
- Saddleworth Road/Stainland Road (Junction capacity).
- Hullenedge Road/Long Wall/Jepson Lane (Junction capacity).
- Park Road (A6025) Northbound (Link capacity).
- Huddersfield Road/South Lane Southbound (link capacity).

3.7.4. An issue is also seen on the new link formed between Stainland Road and the A629 as part of the A629 Phase 1b. However, this scheme has not been modelled in detail for the Local Plan assessment. Local Plan The impact of Phase 1b is discussed in more detail below.

3.7.5. It should also be noted that stage 4 of the A629 scheme has not been modelled, as the scope is not yet confirmed, which is expected to benefit the centre of Elland and will contribute to mitigating the issues seen below.

3.7.6. The AM worst congested junctions are shown in Figure 7 below.

**Figure 7 - Elland Links Greater than 90% V/C, AM**



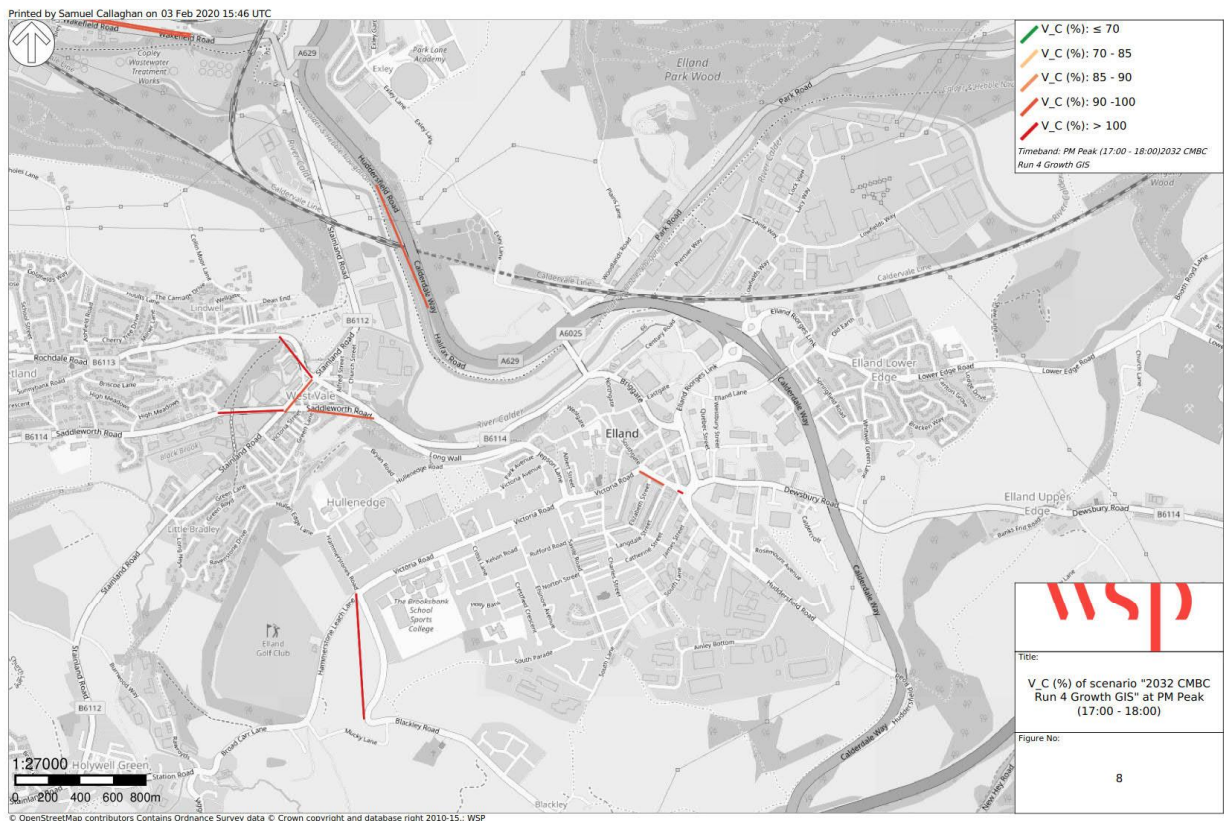
3.7.7. Elland shows a similar trend of capacity constraint in the PM peak, with the most significant congestion occurring at:

- West Vale junctions.
- Dewsbury Road/Southgate/Huddersfield Road junction.
- A629 Northbound.
- Blackley Road/Victoria Road Northbound.
- Southgate/Victoria Road Westbound.

3.7.8. As in the AM peak, the only significant additional delay (more than 1 minute) is seen at the West Vale junctions. Additional delay of around 40 seconds is seen southbound on Stainland Road and Rochdale Road eastbound sees 2 minutes of additional delay.

3.7.9. Figure 8 shows the congestion modelled in Elland for the PM peak.

**Figure 8 - Elland Links Greater than 90% V/C, PM**



3.7.10. The issues raised in Elland are generally localised in nature and appear to be resolvable with limited traffic management measures and minor junction improvements. The later stages of the A629 corridor improvements will also bring relief to the town centre.

3.7.11. Detailed modelling (separate to the Local Plan cumulative impact) has been carried out for the design and appraisal of the A629 Phase 1b. This shows that the improvements at the Salterhebble junction reduces demand for travel through West Vale as the A629 principal route retains more

through traffic. As such, the A629 improvement which is expected to open in 2021, relieves the issues shown at the two West Vale junctions as shown in the cumulative assessment. Reductions in traffic flow into the Saddleworth Road / Rochdale Road junction for the opening year of 2021 and design year of 2036 are shown below:

**Table 9 - A629 Phase 1b Impact - 2021**

2021	AM	PM
Stainland Road (north)	+1%	-26%
Sadleworth Road (east)	+12%	-27%
Stainland Road (south)	-21%	-20%
Sadleworth Road (west)	+17%	+22%

**Table 10 - A629 Phase 1b Impact - 2036**

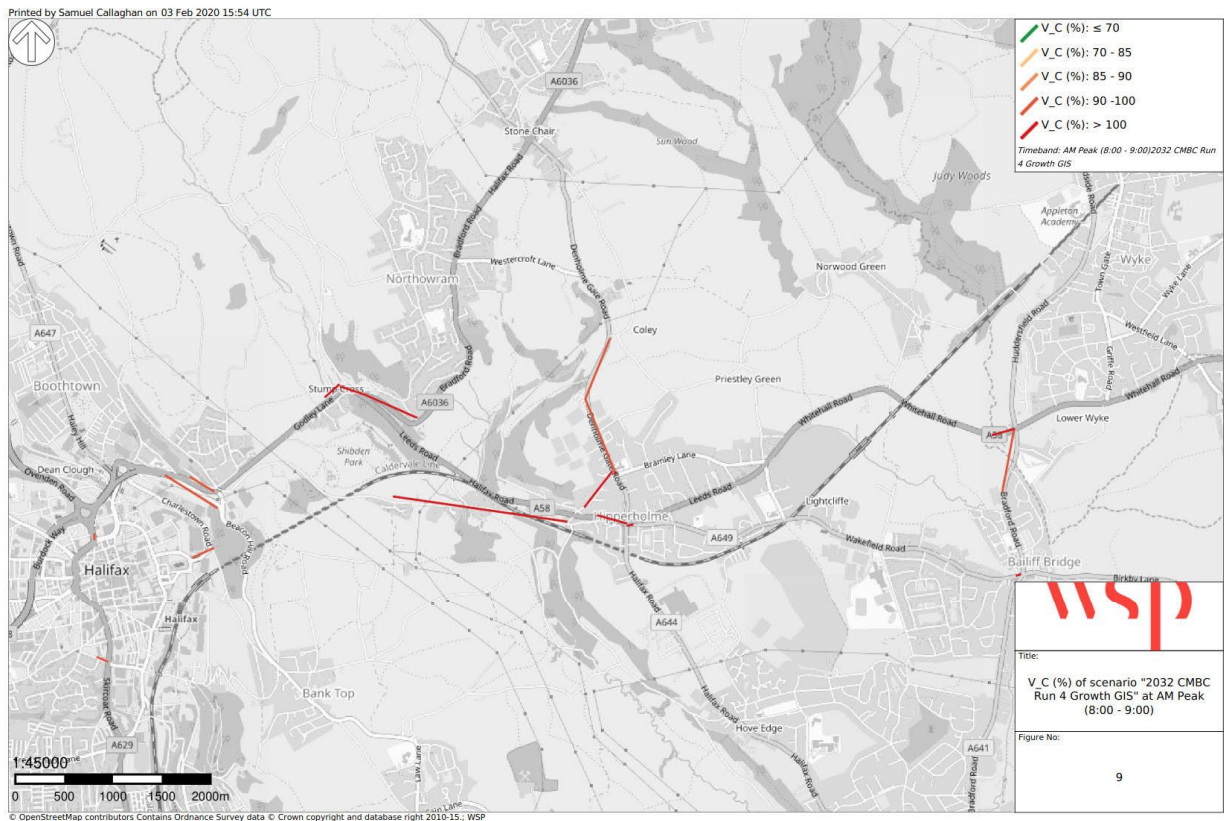
2036	AM	PM
Stainland Road (north)	+5%	+4%
Sadleworth Road (east)	-10%	-27%
Stainland Road (south)	-9%	-7%
Sadleworth Road (west)	+3%	+18%

- 3.7.12. The two West Vale junctions need to be treated as a whole when looking at interventions as there will likely be a need to rationalise traffic movements and apply area wide traffic management. The A629 Phase 4 scheme will look to improve the efficiency of the junctions further by utilising signal optimisation technology such as Microprocessor Optimised Vehicle Actuation (MOVA). When introduced at similar congested urban junctions, MOVA typically increases capacity by around 5% and can reduce delays by a greater extent. The adoption of this technology also provides greater benefits for the peak shoulder hours thereby encouraging 'peak spreading' for the increasing numbers of commuters who can work flexibly and time journeys outside the traditional peak hours.
- 3.7.13. In combination, the A629 Phase 1b and Phase 4 works are expected to provide significant mitigation of the Local Plan growth at these two junctions.
- 3.7.14. In addition to the A629 improvements, the planned new rail station at Elland and the associated access package of cycle routes throughout Elland and specifically the links to West Vale will also encourage mode shift away from the private car and assist in reducing the impacts of the growth planned in this location.

### 3.8. A58 CORRIDOR

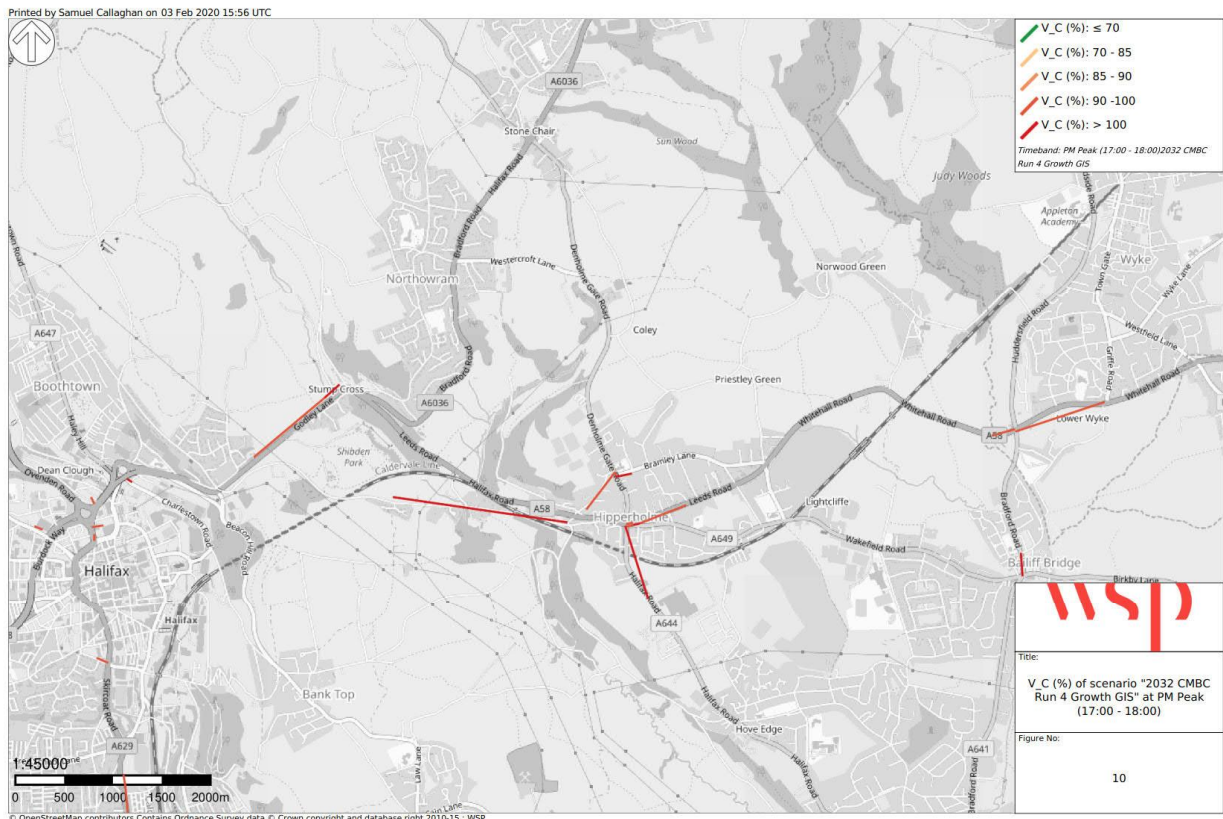
- 3.8.1. A number of points along this corridor show significant congestion, but again are a worsening of current congestion issues.
- 3.8.2. The Wyke Lion junction shows an increase in delay, due to the future traffic growth, for the eastbound movement of over 5 minutes and around 30 seconds for the westbound arm and around 70 seconds for the northbound arm.
- 3.8.3. There are several developments in the Hipperholme area in the forecast models which result in increases in delay on roads in the village. There are delay increases seen between 2014 and 2032 of over 3 minutes on Denholme Gate (A644) and 3 minutes on Leeds Road (A58). Tanhouse Hill shows a high V/C ratio, with additional delays of 2½ minutes eastbound.
- 3.8.4. There is also a point of significant congestion seen at Stump Cross with almost 2½ minutes additional delay for the Bradford Road arm (A6036).
- 3.8.5. The modelled congestion along the A58 corridor in the AM is shown in Figure 9 below.

**Figure 9 - A58 Corridor Links Greater than 90% V/C, AM**



- 3.8.6. In the PM peak the signalised junction at Wyke Lion shows capacity issues for the east/west movements, with around 2½ minutes additional delay westbound and 2 minutes eastbound. The north and south movements show additional delay of less than 1 minute each.
- 3.8.7. Hipperholme cross roads follows a similar trend to the AM peak with the existing issues being worsened.
- The northbound A644 arm is over capacity at 105% V/C, which results in additional delays of over 1 minute.
  - The westbound arm of the A58 is at 98% in the base, and moves to 107% in the future year. This results in an increase in delay of around 2 minutes.
  - Wakefield Road sees additional delay of over 2 minutes in the PM peak.
- 3.8.8. Away from the cross roads the effect of re-routing is seen at Bramley Lane / Denholme Gate Road which shows a large increase in V/C from 88% in the base to 105% in the future year. This leads to around 2 minutes of additional delay for this movement from the A58 East to the A644 North.
- 3.8.9. Again, the movement eastbound on Halifax Old Road shows a high V/C ratio and this gives increased delay of around 1 minute.
- 3.8.10. Stump Cross is also congested in the PM peak as a result of the tidal traffic flow from Halifax. The A58 movement from Halifax sees additional delay of 1½ minutes.
- 3.8.11. The PM congestion on the A58 corridor is shown in Figure 10.

**Figure 10 - A58 Corridor Links Greater than 90% V/C, PM**



3.8.12. From the analysis above there are significant issues shown at both Wyke Lion, for A58 traffic, and at Stump Cross, for A6036 traffic. There are increases in delays at Hipperholme Crossroads that add to the already significant issues currently seen at this junction. Calderdale Council has engaged consultants to develop a range of interventions to support economic and housing growth across North East Calderdale by addressing highway congestion, improving public transport connectivity, promoting active travel corridors and enhancing the built and natural environment. A number of options have been developed including new highway alignments and junction improvements, bus priority and network development, potential rail station and rail park-and-ride and on- and off-highway cycle routes. The study includes assessment of potential funding streams. A Strategic Outline Case promoting a package of preferred options will be submitted to West Yorkshire Combined Authority during 2020/21. It is expected that a comprehensive corridor study for the A58 will address the issues in this area in a holistic manner and is also likely to incorporate the A6036 within its scope.

### 3.9. BAILIFF BRIDGE

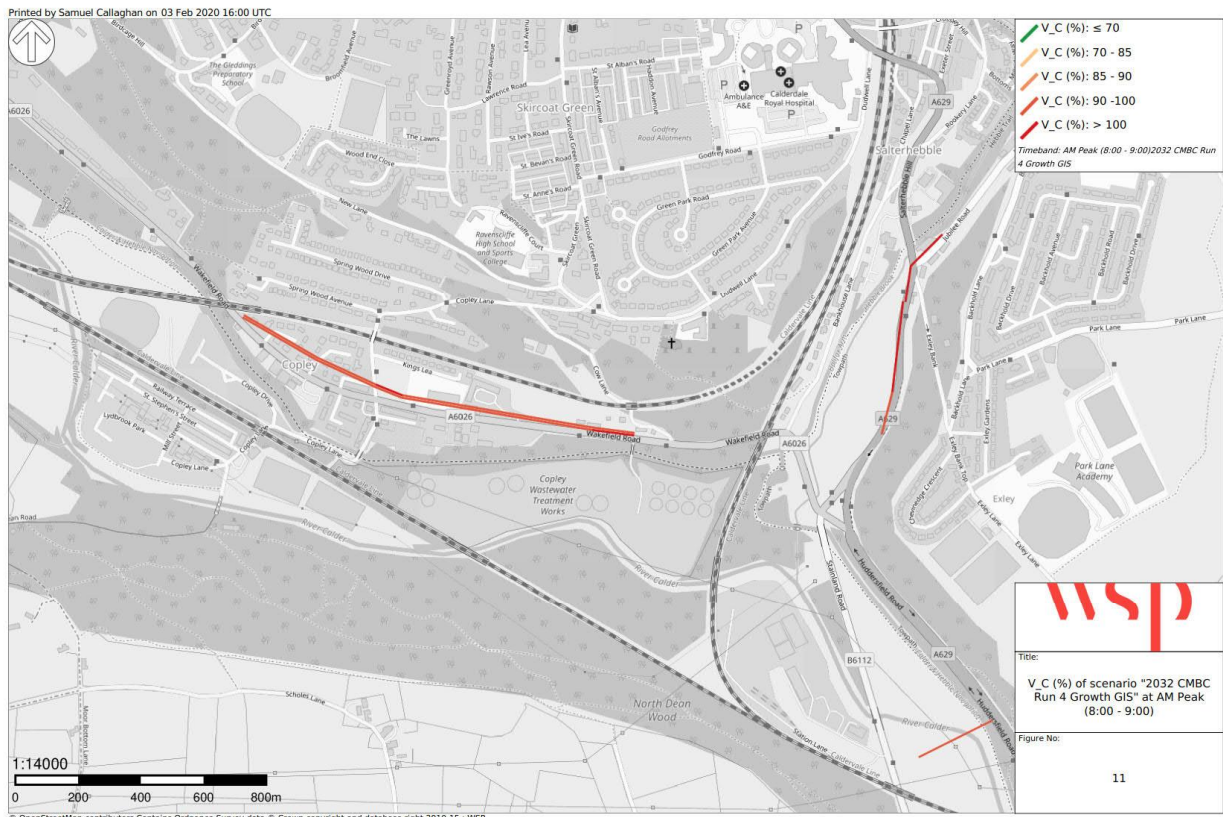
3.9.1. Although Bailiff Bridge and Wyke don't have any significant development modelled explicitly, they are affected by the traffic demands from the wider area.

- 3.9.2. Significant additional traffic uses the junction at Bailiff Bridge in the AM peak, showing an increase in V/C to 106% on the eastbound approach. This gives a 2 minute increase in delays over the base year situation.
- 3.9.3. In the PM, Bailiff Bridge shows the southbound arm of the A641 Bradford Road close to capacity in the base year, which then moves to over capacity at 104% in 2032. This leads to an increase in delay of over 1 minute. On all other arms there are smaller increases in delay of less than a minute.
- 3.9.4. The A641 corridor is being addressed as part of a future WY+TF scheme which will take into account the impacts of the Local Plan. Given the level of additional delay modelled at Bailiff Bridge it is reasonable to expect the scheme to be able to mitigate this worsening through a junction re-modelling.

### **3.10. A629 AND A6026 CORRIDORS**

- 3.10.1. The A629 has been modelled with both the Phase 1a scheme and the Phase 1b scheme given the greater level of detail known and the stage in the funding approvals process each is currently at. As shown previously, this has a significant impact on improving the flow of traffic through the corridor and relieves the majority of congestion, however with the growth in traffic as a result of the Local Plan developments some points of congestion still remain.
- 3.10.2. Jubilee Road and the merging of the two lanes between Phase 1a and 1b are shown to be over capacity due to the movements along the corridor. This is as a result of the additional traffic attracted to the A629 in both the northbound and southbound directions. There is an increase in delay of around 5 minutes shown at this point, however there is a greater improvement in delay shown upstream at the Calder & Hebble junction which compensates for this.
- 3.10.3. Although not modelled at this stage due to lack of clarity on the detail, the Phase 1b scheme will include an improvement scheme at Jubilee Road, with the aim of carrying two lanes through northbound on the A629 corridor between the Phase 1a and Phase 1b scheme.
- 3.10.4. The A6026 shows issues with both the junction with Copley Lane and the capacity of the A6026 itself at this point as a result of additional demand for travel and the improvements made at the Calder & Hebble junction on the A629. This gives an increase in delay of around 1½ minutes westbound. This would need to be addressed separately to the A629 schemes and may be a relatively simple improvement to the operation of the signals at this point.
- 3.10.5. The modelled points of significant congestion on the A629 in the AM peak are shown below in Figure 11.

**Figure 11 - A629/A6026 Corridor Links Greater than 90% V/C, AM**



3.10.6. Ainley Top Junction (Junction 24 of the M62) shows a number of points of high V/C as shown in Figure 12. However, these are mostly current issues that are worsened, with significant increases in delay seen at:

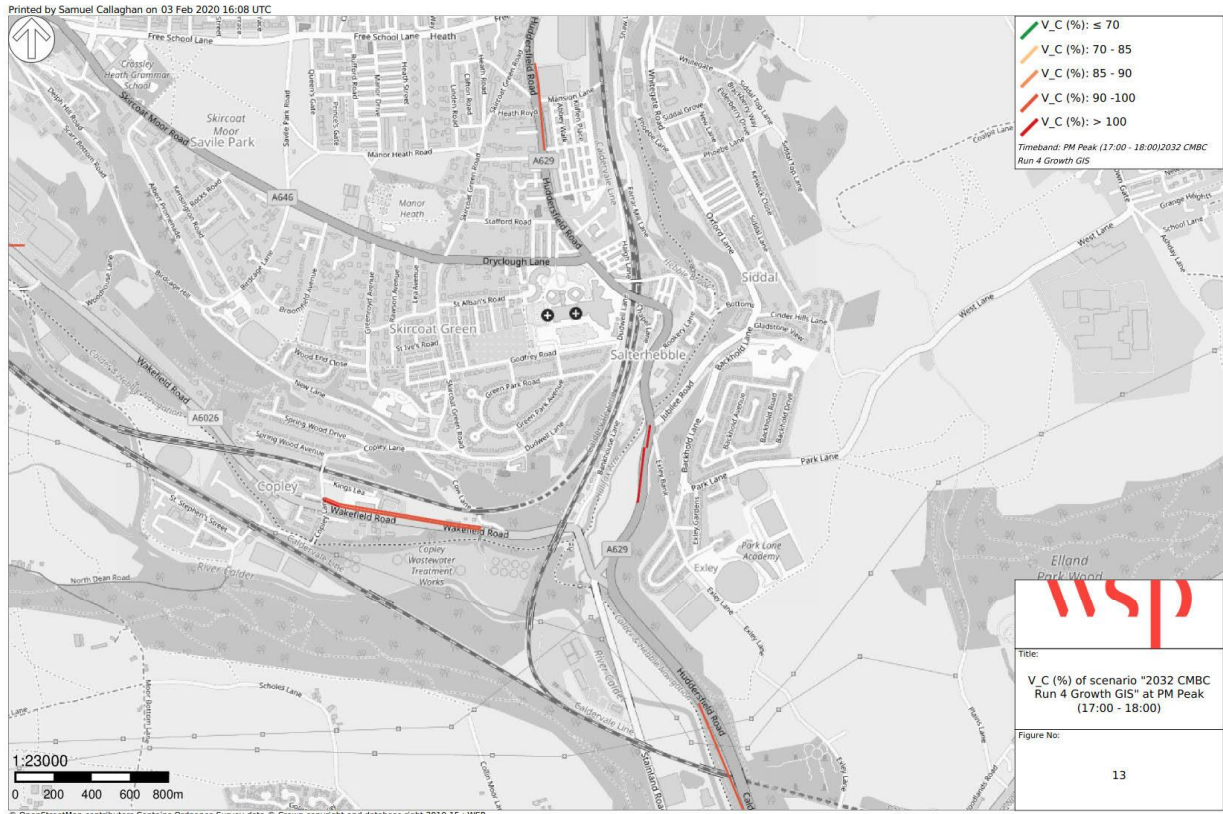
- The westbound off slip from the M62 (2½ minute delay increase).
- Blackley Road entry to the northern roundabout (over 6 minutes delay increase).
- Link capacity issues eastbound on slip to the M62 (nearly 6 minute delay increase).
- Link capacity issues on Lindley Moor Road (A643) (1minute increase in the eastbound direction).

**Figure 12 - Ainley Top Links Greater than 90% V/C, AM**



- 3.10.7. Due to the location of Ainley Top, these points of additional congestion are significantly impacted by growth outside Calderdale, which will need to be considered when thinking about the need for intervention. However, there appears to be significant scope for the A629 Phase 4 scheme to address the more minor impacts and a need to engage with Highways England to understand their aspirations for capacity improvements to the slip roads and the impact of a possible Junction 24a which will take traffic away from Ainley Top.
- 3.10.8. The A629 shows a similar trend in the PM peak to the AM, with only the Jubilee Road junction and lane narrowing creating additional delay. However, this is significantly lower than in the AM.
- 3.10.9. On the A6026, the Copley Lane junction is again a pinch point for westbound traffic but causes less than 2 minutes additional delay.
- 3.10.10. These areas on the A629 are shown in Figure 13 below.

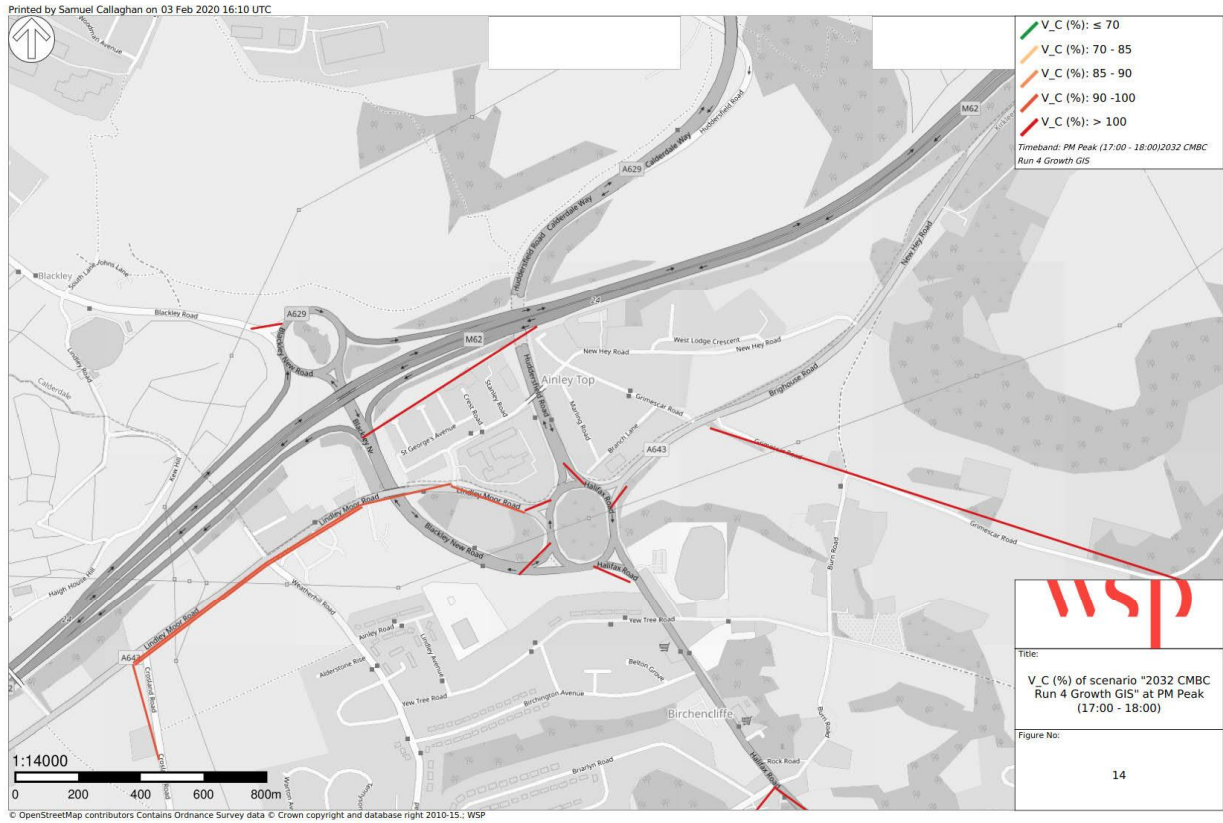
**Figure 13 - A629/A6026 Corridor Links Greater than 90% V/C, PM**



3.10.11. Ainley Top in the PM peak has many links with high V/C, as demonstrated in Figure 14. Locations with significant increases in delay are:

- The westbound off slip from the M62 (2 minute delay increase).
- Blackley Road entry to the northern roundabout (2 minute delay increase).
- Southern roundabout shows increased delay of 1-2 minutes for the eastern and western arms and 3-4 minutes for the northern and southern arms.

**Figure 14 - Ainley Top Links Greater than 90% V/C, PM**



3.10.12. The A629 corridor has been modelled with the earliest phases of the improvement scheme included. It can be seen that points of congestion remain which match with the future phases which are still in development. The scale of the additional delay predicted is generally of a level where it is expected that this could be addressed by the wider A629 scheme. Additionally there is a need to consider some intervention on the A6026.

3.10.13. The worsening of Ainley top, particularly at the access/egress point of the M62, strengthens the case for relief of this junction via the A629 corridor WY+TF scheme and potential junction 24a which is currently being studied separately to the Local Plan.

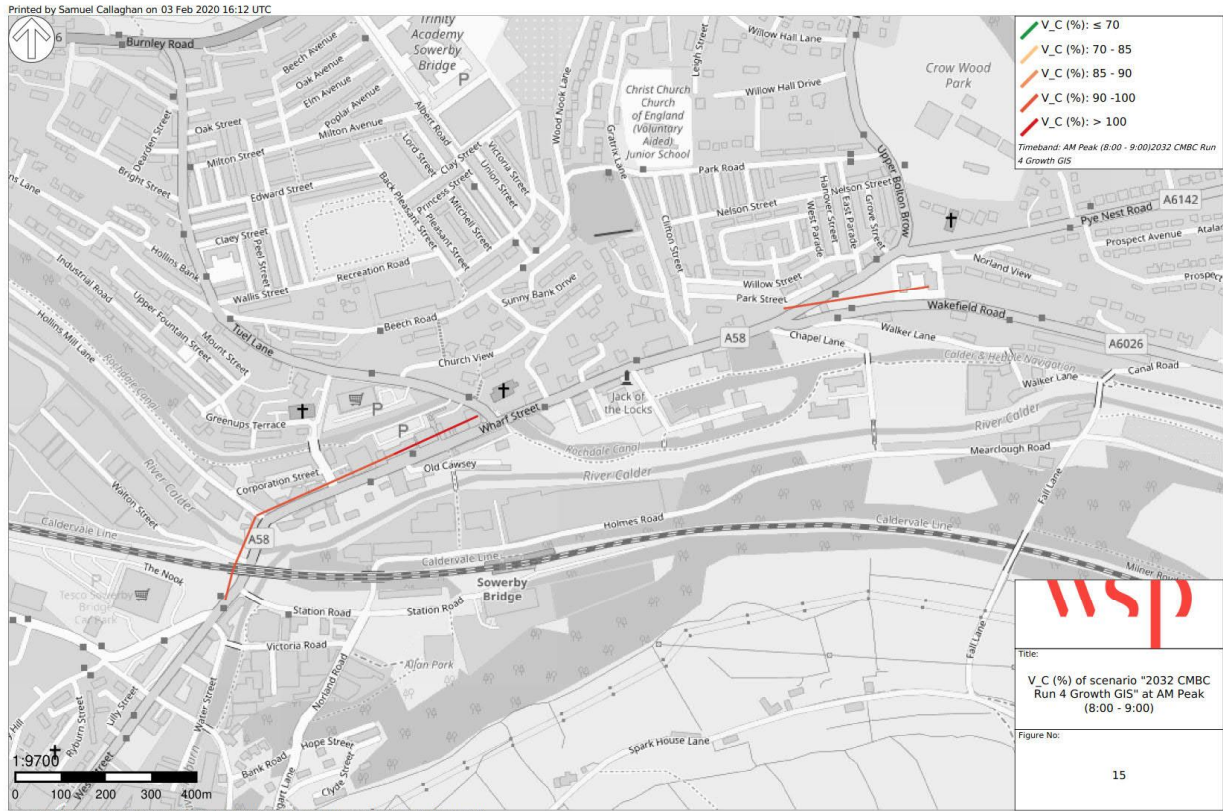
### 3.11. SOWERBY BRIDGE

3.11.1. Within the settlement of Sowerby Bridge, the key points of congestion in the AM peak, which are exacerbations of current issues, are located at:

- Wharf Street (A58)/Tuel Lane (A6139) Eastbound.
- A58/Station Road/Sowerby Street Eastbound.
- Wakefield Road (A6026)/Bolton Brow (A58) Eastbound.

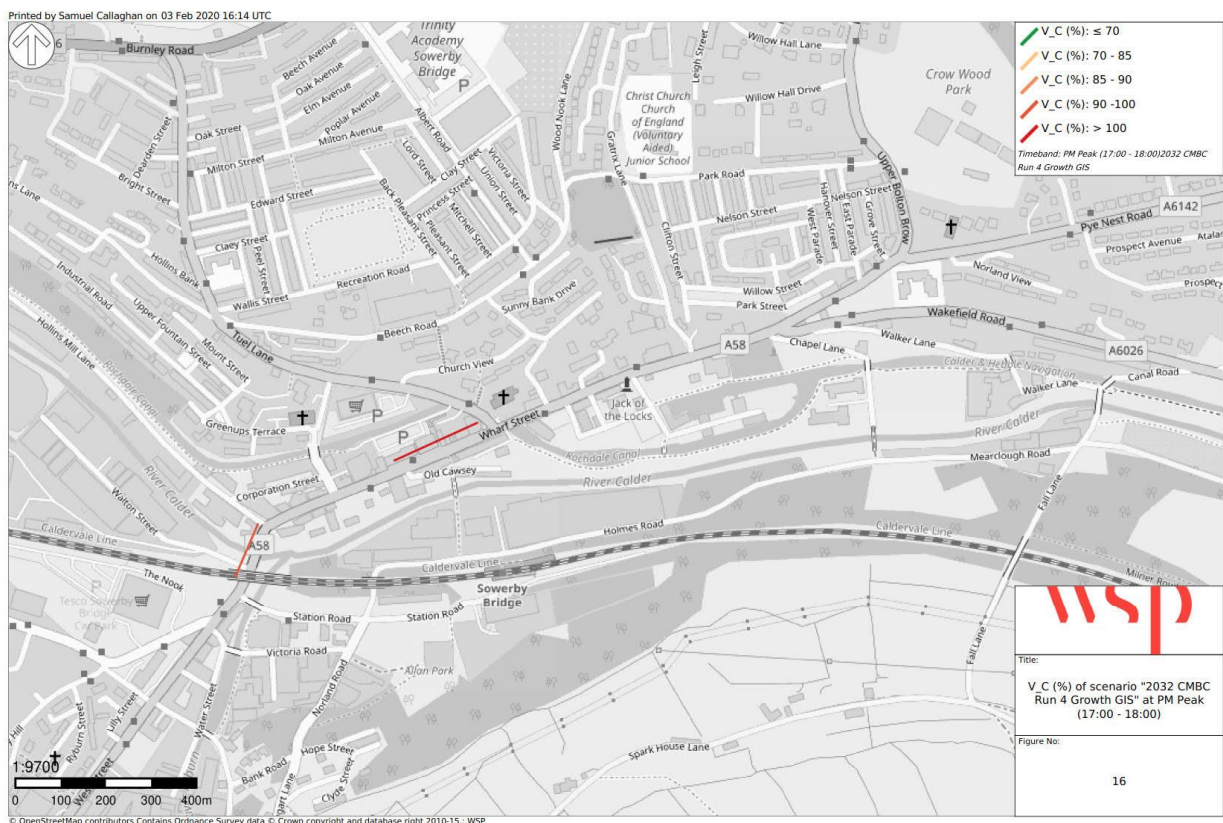
- 3.11.2. The Wakefield Road and Bolton Brow arms do not see significant changes in delay despite the increase in maximum V/C of turning movements at this junction. The increase in V/C could likely be mitigated through signal optimisation.
- 3.11.3. The A58 at Tuel Lane is modelled with almost 2 minutes of additional delay in the eastbound direction due to the large increase in flow.
- 3.11.4. Increase in delay of over a minute is seen eastbound on Sowerby Street.
- 3.11.5. The congested links in Sowerby Bridge are shown in Figure 15.

**Figure 15 – Sowerby Bridge links greater than 90% V/C, AM**



- 3.11.6. Sowerby Bridge shows similar capacity constraints in the PM peak, with the junctions of Tuel Lane and Wharf Street being the main location of capacity constraint. The junction of Station Road/Sowerby Street performs better in the PM peak than in the AM with delay increasing by only 12 seconds in the westbound direction.
- 3.11.7. The following points of congestion are seen and shown in Figure 16 below:
- Wharf Street (A58)/Tuel Lane (A6139) Eastbound.
  - A58/Station Road/Sowerby Street Eastbound.
- 3.11.8. The A58 at Tuel Lane sees an increase in delay of approximately 2 minutes. Other points on the network see smaller increases in delay of less than 30 seconds.

**Figure 16 – Sowerby Bridge links greater than 90% V/C, PM**



3.11.9. Although there are currently no specific improvement schemes for the centre of Sowerby Bridge it is an area for improvement through the WY+TF Corridor Improvement Programme (CIP). The modelling shown above indicates that this should be aimed primarily at the Tuel Lane/Wharf Street junction.

## 3.12. NORTH HALIFAX

3.12.1. The north of Halifax shows an increase in flow over the area, with the developments in Ovenden and Mixenden playing a large part in the increase in traffic heading southbound along the A629 towards Halifax Town Centre.

- 3.12.2. Although there is an increase in the traffic around Northern Halifax, the V/C's show relatively small changes, giving confidence that the network is performing similarly to the 2014 base, with few areas above this threshold:
- Shay Lane/Keighley Road (A629) sees a junction constraint with an increase of 20% Volume to Capacity ratio, due to the developments in Illingworth and this being the quickest route south to enable use of the A629. The A629 also shows a link capacity issue to the south of Shay Lane, however this is due to a simplification in the model coding at this point and therefore not expected in reality.
  - Brackenbed Lane/Pellon Lane shows capacity constraints at the junctions with Long Lane and Pellon New Road.
  - Ovenden Way/Ovenden Road (A629) shows a junction constraint for movements heading southbound onto the A629. However, the do something V/C is mostly unaffected, with an increase of 12% Volume to Capacity ratio.
- 3.12.3. South of Shay Lane to the junction with Ovenden Way there is an increase in delay of around 80 seconds due to the traffic growth of the Local Plan.
- 3.12.4. The impact on delays northbound on Brackenbed Lane reduces slightly in the DS scenario, however the southbound delay increases by approximately 2 minutes due to capacity constraints at the junction with Pellon New Road. This level of worsening appears to be possible to mitigate through minor improvements.
- 3.12.5. Delay along Ovenden Way does not change significantly in the westbound direction in the AM. The eastbound movement shows an increase in delay of approximately ½ minute.
- 3.12.6. The locations in North Halifax that show significant congestion can be seen in Figure 17.

**Figure 17 – North Halifax links greater than 90% V/C, AM**



3.12.7. Similar to the AM, there is a general uplift in traffic using the A629 north of Halifax. Ovenden Way and Boothtown Road also see an uplift in general traffic usage.

3.12.8. Due to the traffic using the network to the north of Halifax, there are some overcapacity links as follows:

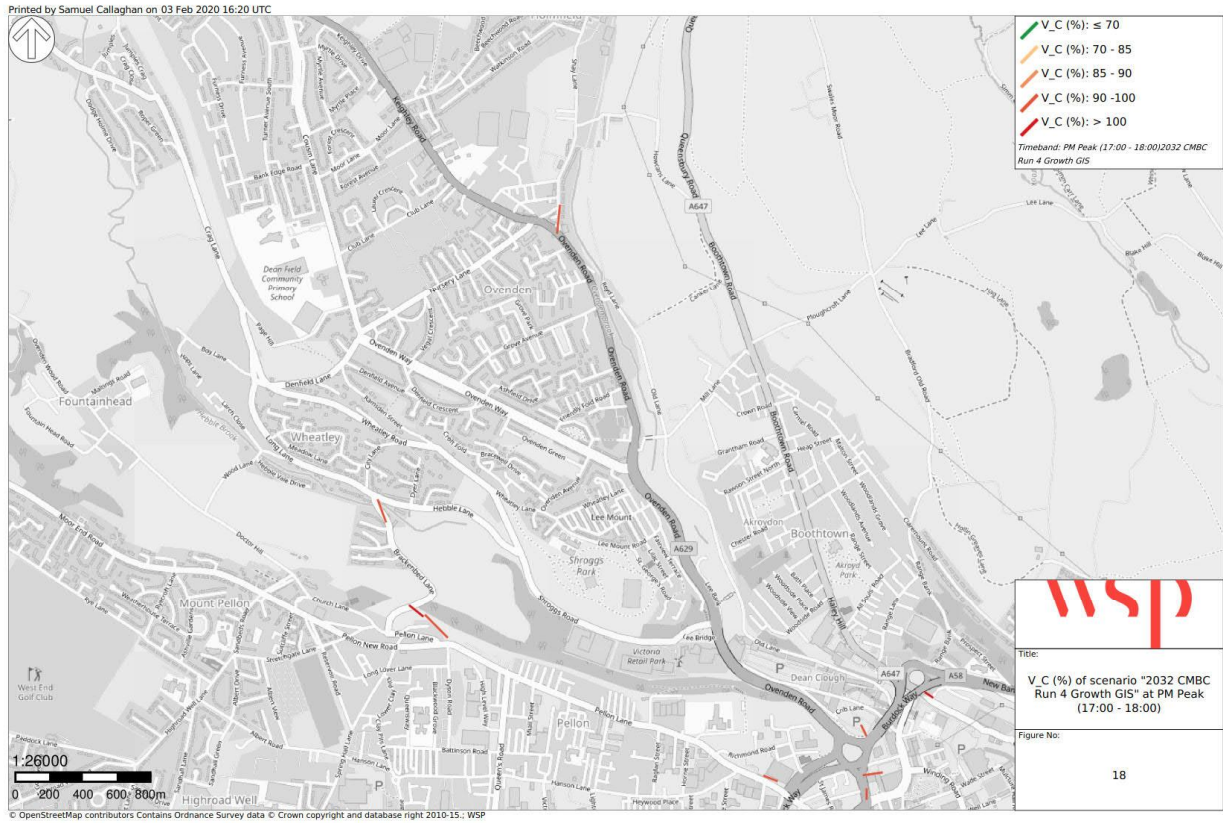
- Shay Lane/Keighley Road (A629) sees a junction constraint.
- Brackenbed Lane/Pellon Lane shows capacity constraints at the junctions with Long Lane and Pellon New Road.

3.12.9. After analysis of the model performance, Shroggs Road is not expected to be an issue and is a result of an overly low capacity which has been coded in the base year model.

3.12.10. Shay Lane sees an increase in delay of around 5 seconds. Brackenbed Lane sees increased delay in the region of 30 seconds. Pellon lane does not see a significant increase in delay.

3.12.11. See Figure 18 below for the PM modelled congestion in North Halifax.

**Figure 18 - North Halifax links greater than 90% V/C, PM**



3.12.12. With the exception of Shay Lane, the model shows relatively minor impacts in terms of additional delay in this area. The A629 north of Halifax is included in the scope of the potential WY+TF Corridor Improvement Programme and this has the potential to improve the Shay Lane junction and mitigate this impact.

### 3.13. HEBDEN BRIDGE

3.13.1. Hebden Bridge and the wider Upper Valley experiences a modest increase in traffic on the A646 as very little development is proposed for this area of Calderdale. Over the modelled period of an hour there are no significant points of congestion shown except the junction between Heptonstall Road and the A646 which shows a turning V/C of 94%. This could easily be mitigated by optimising the signal timings at this junction. In reality, there will be peaks of congestion over shorter timescales in the centres of Todmorden, Hebden Bridge and Mytholmroyd. These will be addressed through the improvements planned for the A646 as part of the WY+TF corridor improvement programme.

## 4. SUMMARY

---

### 4.1. METHODOLOGY

- 4.1.1. The methodology outlined in Section 2 shows detailed information regarding the development sites used alongside other sources of information to give a representative sample of district-wide growth. This was a comprehensive scenario with all proposed allocation sites modelled within Calderdale within the simulation network. Therefore, all impacts can be quantified accordingly and proposals put forward for whether and how they could be addressed via specific interventions.
- 4.1.2. It should be again noted that the methodology used has taken a worst-case scenario approach. This means that current rates of high car dependency are expected to continue and possible modal shift or reductions in travel demand due to technological and social changes have not been assessed.

### 4.2. OUTPUTS

- 4.2.1. The outputs from this set of forecast models have quantified the impact of the Local Plan allocations in terms of the level of additional delays on the network.
- 4.2.2. In most cases the predicted level of additional delay at a point in the network is relatively minor (less than a minute). These are expected to be mitigated through relatively minor interventions to improve capacity if it is felt to be necessary, but in many cases the additional delay is likely to be acceptable.
- 4.2.3. Almost all areas have planned improvement schemes, even if they are at an early stage and the outputs of this work can be used to shape those that are less well defined. More significant impacts are seen in the east of the district where development pressure is greatest, but these typically manifest themselves in additional delays of a few minutes and therefore it is expected that they can be significantly mitigated by the scale of intervention that is likely to be acceptable in Calderdale.
- 4.2.4. Where significant planning and investment will be necessary – for example on the corridors of the A641 and A58 – it is recommended that consideration is made to the wording of policy to ensure that the level of development is phased in line with the delivery timescales for these interventions.

### 4.3. INTERVENTIONS

- 4.3.1. Following the assessment of the modelling of the cumulative impact and the subsequent stress on the network, a view on the broad form of infrastructure requirements has been taken. These interventions are required to mitigate the impacts of the growth in travel as a result of the Local Plan developments where this has been modelled to cause significant delays (typically more than 1 minute).
- 4.3.2. Table 9 below summarises the requirements and possible delivery mechanism for the various locations described in previous sections of the report.

**Table 11 - Description of interventions necessary for mitigation of Local Plan impacts shown by modelling**

LOCATION	INTERVENTION	POSSIBLE DELIVERY MECHANISM
Wyke Lion, Hipperholme cross roads, Stump Cross	Short term intervention to improve operation of signals at Hipperholme Cross Roads. Longer term need for A58 Corridor package of improvements across all modes of transport.	Developer Contributions. Possibility of a future West Yorkshire + Transport Fund (WY+TF) scheme. Partial improvement as part of A641 WY+TF scheme.
A629 south of Halifax, Ainley Top	Phases 2-4 of WY+TF scheme Improvements to capacity of slip roads on/off the M62	Current scheme as part of A629 WY+TF. Highways England.
Brighouse Town Centre	Master planning of garden suburb sites. A641 WY+TF scheme corridor improvements to facilitate necessary movements, improve multi-modal accessibility and remove through traffic. TCF scheme to improve cycling and walking connectivity.	Developer contributions. Current scheme as part of A641 WY+TF. Transforming Cities Fund.
West Vale (Elland)	Local traffic management. Part of A629 Phase 4.	Developer contributions. Current scheme as part of A629 WY +TF.
Sowerby Bridge	Local traffic management as part of the A58/A672 corridor improvement programme.	Developer contributions. Current scheme as part of WY+TF
A6026	Local traffic management as part of the A6026 corridor improvement programme.	Developer contributions. Current scheme as part of WY+TF
A629 north of Halifax	Local traffic management. As part of the potential WY+TF corridor improvement programme	Developer contributions. Potential scheme as part of WY+TF. Transforming Cities Fund.

As well as the interventions recommended for mitigation of the most significant effects of the Local Plan growth, other schemes will also assist in supporting the Local Plan aspirations. These are shown in Table 12.

**Table 12 - Description of interventions necessary to support the Local Plan**

LOCATION	INTERVENTION	POSSIBLE DELIVERY MECHANISM
Halifax Town Centre	Phase 2 of A629 WY+TF scheme and Halifax Station Gateway	Current scheme as part of A629 WY+TF. Transforming Cities Fund.

LOCATION	INTERVENTION	POSSIBLE DELIVERY MECHANISM
Hebden Bridge/Mytholmroyd/Todmorden	Local traffic management as part of the A646 element of the WY+TF corridor improvement scheme.	Current scheme as part of WY+TF
Brighouse, Elland, Halifax, Todmorden, Mytholmroyd, Hebden Bridge, Sowerby Bridge,	Improved multi-modal access and parking at stations (current and proposed)	Current scheme as part of WY+TF. Transforming Cities Fund.
Bradley to Brighouse Cycle route	Creation of cycle route on the Calder and Hebble navigation between Bradley and Brighouse.	City Connect (WY+TF) A641 WY+TF scheme.
Wyke to Brighouse/Clifton Cycle route	Creation of cycle route on former railway line to access Garden Suburbs and Clifton Business Park.	A641 WY+TF scheme.

- 4.3.3. The current modelling has not assumed any impact from the provision of public transport improvements for example the provision of a new rail station at Elland. These interventions, alongside access improvements, will also form part of the mitigation of the Local Plan in terms of transport demand.

# Appendix A

LOG OF CALDERDALE RESIDENTIAL

---

SITES MODELLED

---





**Appendix A - Table 1 – Calderdale residential developments, including completed sites and residential portion of mixed-use**

**Site LP0573 has been included in the list of developments but has not been modelled, as it was a late addition. Local Plan**

LP/HLA Ref	Property_Name	Road_Street	Locality	Town_Constituency	Total Area	Eastings	Northing	2014_to_2032	Status
43		Land off, Timmey Lane, Friendly, Sowerby Bridge.				405237	424138	4	Built
70		Land south east of, 204 Moor End Road, Halifax.				406693	426211	16	Built with lapsed plots
98		Illingworth Hall Farm, 11 & 12 Back Lane, Illingworth, Halifax.				407025	428214	3	Under Construction
103		Land off, School Close, Illingworth, Halifax.				407805	429027	1	Built
118		Grounds of Forest Villa, 91 Ovenden Road, Halifax.				408205	427124	1	Live Planning Permission
143		Adjacent, Earl Terrace, Ovenden, Halifax.				408343	426747	3	Built
172		Cherry Tree farm, School Lane, Illingworth, Halifax.				407919	429557	4	Under Construction
173		St Marys Church, Raw Lane, Illingworth, Halifax.				406944	428364	5	Live Planning Permission
174		Land North Of Garages, Rooley Heights, Sowerby, Sowerby Bridge.				403869	423053	28	Under Construction
175		Garden of, 85 Whitwell Green Lane, Elland. HX5 9EG				411715	421106	1	Live Planning Permission
176		Buildings South Of Greenhead Cottage, Giles Hill Lane, Shelf, Halifax.				411626	429390	5	Under Construction
177		Outbuilding at Beech Grove, Broad Carr Lane, Holywell Green, Halifax.				409484	419943	1	Live Planning Permission
178		Portsmouth Mill, Burnley Road, Todmorden.				389809	426331	10	Under Construction
179		Rear of Portsmouth Mill, Burnley Road, Todmorden.				389768	426348	12	Under Construction
181		Ringby Farm, 7 Ringby, Boothtown, Halifax.				408646	427564	3	Under Construction
185		Land at, Bottomley Road, Walsden, Todmorden.				394082	420890	1	Built
190		St Aidans Works, Bacup Road, Todmorden.				392623	423170	10	Under Construction
211		39a Claremount Road, Halifax.				408951	426794	1	Built
252		Land rear of, 126 Halifax Road, Brighouse.				413666	423847	1	Under Construction
345		Adjacent, 100 Willowfield Road, Halifax.				406688	424621	1	Under Construction
350		Bright Street, Sowerby Bridge.				405604	424061	3	Live Planning Permission
359		Land off, Upper Washer Lane, Halifax.				407645	423968	7	Live Planning Permission
360		Land off, Walker Lane, Sowerby Bridge.				406752	423814	15	Under Construction
364		Grounds of Dunkerton, Willowfield, Halifax.				406524	424608	4	Under Construction
369		Rear gardens of, 293 to 295 Willowfield Road, Halifax.				406605	424560	4	Built
372		Land rear of Raven Lodge, Wallis Street, Sowerby Bridge.				405964	423844	2	Under Construction
379		Land junction of Timmey Lane and, Burnley Road, Sowerby Bridge.				405375	424125	44	Under Construction
385		Land rear of Raven Lodge, Wallis Street, Sowerby Bridge.				405966	423832	1	Under Construction
396		Land adjacent, 100 Wakefield Road, Sowerby Bridge.				407187	423726	1	Built
403		Dyer Lane, Wheatley, Halifax.				407558	426566	5	Under Construction
409		Land at, Ramsden Street, Wheatley, Halifax.				407624	426629	2	Under Construction
412		Site of Ovenden Way Hotel, Ovenden Way, Ovenden, Halifax.				407450	426913	21	Live Planning Permission
440		Land adjacent, St Georges Terrace, Lee Mount, Halifax.				408545	426230	6	Live Planning Permission
465		Land South of Lower Range Terrace, Range Bank, Boothtown, Halifax.				409439	426058	1	Live Planning Permission
469		Fieldhouse, Haugh Shaw Road, Halifax.				408475	424484	6	Built
479		Land to the east of, Holts Terrace, Siddal, Halifax.				409975	423793	6	Built
496		Churn Lane, Halifax.				406823	424922	2	Built
501		Adjacent, 160 Warley Road, Halifax.				407227	424743	1	Live Planning Permission
507		Land adjacent, 37 Warley Road, Halifax.				407476	424350	1	Under Construction
508		Adjacent Staveley, Harewood Place, Halifax.				407196	424593	1	Live Planning Permission
546		Land at Hullen Edge Hall, Hullen Edge Lane, Elland.				409667	420634	1	Built
569		15 Clay House Lane, Greetland, Halifax.				409526	421505	4	Built
580		Victoria Street, Greetland, Halifax.				409595	421106	3	Built
583		Land east of Hullen Edge Hall, Hullen Edge Lane, Elland.				409666	420660	1	Under Construction
605		Adjacent, 29 Hud Hill, Shelf, Halifax.				411663	427963	1	Under Construction
627		Garden & land south of The Willows, Green Lane, Shelf, Halifax.				412903	428562	12	Built
672		Garden of The Bungalow, The Banks, Sowerby Bridge.				405522	424120	1	Live Planning Permission
673		Cherry Tree Farm, School Lane, Illingworth, Halifax.				407900	429563	1	Under Construction
674		First floor, 22 Bethel Street, Brighouse.				414568	422786	6	Live Planning Permission
675		4B Tower Hill, Sowerby Bridge.				406012	423633	2	Live Planning Permission
676		9 Portland Place, Halifax.				409318	424814	6	Live Planning Permission
677		Rear of, 113 Parkinson Lane, Halifax.				407741	424546	1	Live Planning Permission
678		Wheatsheaf Hotel, 42 Mount Pellon, Pellon, Halifax.				407525	425954	4	Built
679		Garage at Winterrow, 94 Rochdale Road, Ripponden, Sowerby Bridge.				402491	418985	1	Live Planning Permission
680		Barn at Stocks Farm, 55 Towngate, Midgley, Halifax.				402905	426400	1	Under Construction
681		Garage at, 48 Halifax Road, Ripponden, Sowerby Bridge.				404333	421051	1	Under Construction
682		Land South Of, 62 Crossley Hill, Halifax.				409885	423175	2	Live Planning Permission
683		Site of Heathy House Residential Home, Heathy Lane, Holmfield, Halifax.				408292	428493	17	Built
684		26 Phoebe Lane, Halifax.				410042	423682	1	Under Construction
685		Land adjacent, 118 Oldham Road, Ripponden, Sowerby Bridge.				403678	419557	1	Live Planning Permission
686		Barn at Knowl End Farm, Staups Lane, Todmorden.				396006	426437	1	Under Construction
687		Garage at Park View, 36 Stainland Road, Barkisland, Sowerby Bridge.				405731	419938	1	Live Planning Permission
688		12 to 14 Glen View, Savile Park, Halifax.				408949	424264	1	Live Planning Permission
689		Land East Of 6 Hill Park Mount, Kebroyd Mount, Triangle, Sowerby Bridge.				404236	420869	1	Live Planning Permission
690		Clough House, Elland Road, Ripponden, Sowerby Bridge.				404299	419565	1	Under Construction
691		Scaitcliffe Hall, Burnley Road, Todmorden.				392641	425148	6	Live Planning Permission
692		137 to 139 Bolton Brow, Sowerby Bridge.				406715	423907	1	Live Planning Permission
693		Outbuilding at Shaking House Farm Cottage, 12 White Gate, Mixenden, Halifax.				406650	429229	1	Under Construction
694		Old Laithe Barn, Gate Head Lane, Greetland, Elland.				407688	420454	1	Under Construction
695		4 Peel Cottage Road, Walsden, Todmorden.				393219	422013	1	Under Construction
726		57 Tual Lane, Sowerby Bridge.				405846	423802	2	Built
732		Tubend Works, Stanley Street, Sowerby Bridge.				406333	423682	2	Built
734		Westfield, Sowerby New Road, Sowerby Bridge.				405576	423417	6	Under Construction
736		10 Town Hall Street, Sowerby Bridge.				405929	423546	2	Built
771		Basement, Dodgeholme Court, Mixenden, Halifax.				406555	427852	5	Live Planning Permission
783		2 Rushworth Street and, 16 to 18 Wheatley Lane, Lee Mount, Halifax.				408334	426440	5	Built

786	Ovenden Estate Office, 213 Ovenden Way, Ovenden, Halifax.					407503	426911	2	Built
822	Stable Block at, 1 Savile Park, Halifax.					408629	424076	1	Live Planning Permission
831	32 Bell Hall Terrace, Halifax.					408473	424084	1	Built
842	Basement & Second Floor, Selby Lawn, 7 Savile Park, Halifax.					408538	424056	2	Built
856	Empire Business Centre, Church Street, Halifax.					409628	424885	11	Built
863	Exley Hall Farm, 1 Upper Exley, Exley Lane, Halifax.					410113	422055	3	Built
876	Trinity Royd Cottage and, 2 Balmoral Place, Halifax.					408972	424806	8	Under Construction
909	Broomfield Avenue, Halifax.					408734	423231	4	Under Construction
941	Land adjacent, 4 Wakefield Gate, Halifax.					407944	423933	4	Built
960	Former Heath School Yard, Linden Road, Halifax.					409196	423969	7	Live Planning Permission
1004	Land adjacent, 34 Crossley Hill, Halifax.					409763	423254	5	Live Planning Permission
1011	Siddal Lane, Siddal, Halifax.					410179	423227	1	Under Construction
1033	Land at junction of Knightbridge Court and, Parsonage Lane, Brighouse.					414335	423036	30	Built
1036	Tennis Courts adjacent, 19 Salisbury Terrace, Akroydon, Halifax.					408908	426458	4	Built
1046	Land adjacent, 23 Fairclough Grove, Ovenden, Halifax.					407813	427310	1	Under Construction
1049	Scrap Yard at Southedge and Southedge Cottage, Brighouse Road, Hipperholme, Halifax.					412441	425130	22	Built
1052	Garden of, 11 Jubilee Street North, Ovenden, Halifax.					408014	427464	2	Live Planning Permission
1059	32 Crown Street, Halifax.					409239	425231	2	Built
1062	Builders Yard, Mount Lane, Rastrick, Brighouse.					413322	420976	2	Built
1065	Land adjacent Turners Farm, Keighley Road, Illingworth, Halifax.					407126	429157	1	Built
1071	Rear garden of, 98 Victoria Road, Elland.					410006	420611	1	Live Planning Permission
1081	Bolton Brow Methodist Church, Bolton Brow, Sowerby Bridge.					406517	423773	25	Built
1086	Garage site and site of, 26 Victoria Road, Todmorden.					393588	424634	6	Live Planning Permission
1087	Martins Mill, Pellon Lane, Halifax.					408777	425484	66	Built with lapsed plots
1090	Holly Bank Works, Rochdale Road, Greetland, Halifax.					409422	421354	23	Under Construction
1091	Land rear of High Barn House, New Street, Clifton, Brighouse.					416018	422719	2	Under Construction
1098	Land adjacent, 1 Hope Street, Sowerby Bridge.					405963	423244	1	Live Planning Permission
1101	Riverside Works, Stirk Bridge, Sowerby Bridge.					405867	423286	3	Under Construction
1103	Garden of, 22 Church Lane, Elland.					412687	421280	2	Built
1104	Land adjacent Methodist Church, Chapel Lane, Sowerby Bridge.					406612	423780	15	Under Construction
1120	Corn Mill Farm, Mill Lane, Mixenden, Halifax.					406506	429016	1	Under Construction
1162	Stables at Hoyle Green House, Hoyle Green, Warley, Halifax.					405588	424586	1	Built
1193	Brian Royd, Brian Royd Lane, Greetland, Halifax.					407954	421223	1	Built
1201	Marsden Gate Farm, Marsden Gate, Sowood, Halifax.					407441	417759	2	Under Construction
1215	Prospect Farm, Turbury Lane, Greetland, Halifax.					407637	421455	1	Built
1252	34 & 36 Staups Lane, Stump Cross, Halifax.					410629	426397	1	Built
1280	Daisy Road, Brighouse.					414857	421984	1	Built
1309	Lillands Works, Lillands Lane, Brighouse.					414014	422572	8	Built
1324	Garage site and site of, 130 Rastrick Common, Brighouse.					414036	421645	9	Under Construction
1360	Adjacent, 6 Austin Avenue, Brighouse.					413909	423730	3	Built
1361	Well Lane, Clifton, Brighouse.					416437	422655	10	Live Planning Permission
1423	Cecil Avenue, Lightcliffe, Halifax.					413393	425701	1	Built
1463	Rear of Elm Grange, Leeds Road, Hipperholme, Halifax.					412891	425554	2	Live Planning Permission
1468	Adjacent, 69 Wakefield Road, Hipperholme, Halifax.					412900	425463	2	Live Planning Permission
1493	New Hey Road, Rastrick, Brighouse.					413373	420924	1	Under Construction
1571	The Slaughterhouse, Giles Hill Lane, Shelf, Halifax.					411599	429520	11	Built
1589	Former Fenton Works, Thornton Terrace, Halifax.					407762	424362	5	Under Construction
1616	Land west of Halifax Bowling Club, Thrum Hall Lane, Halifax.					407491	425249	12	Built
1627	Outbuildings at Ing Royd, Broomfield Avenue, Halifax.					408509	423243	6	Built
1648	The Old Coach House, Oak Street, Elland.					410927	420862	6	Built
1663	Garden of Little Selborne, Bracken Road, Brighouse.					414474	423988	2	Built
1668	Garden of The Cottage, Trimmingham Lane, Halifax.					407103	424520	1	Under Construction
1682	Land adjacent, 6 Rufford Place, Halifax.					408804	423984	1	Built
1708	Land opposite, 25 Scar Head Road, Sowerby Bridge.					405852	423061	1	Under Construction
1710	Land at Whitehouse Farm, Holdsworth Road, Holmfield, Halifax.					408151	429082	23	Under Construction
1738	Site of former Moorend Mills, Clough Lane, Mixenden, Halifax.					405532	428297	37	Built
1751	Land rear of, 24 Holdsworth Road, Holmfield, Halifax.					408412	428826	1	Under Construction
1755	Friendly Snooker Club, Burnley Road, Sowerby Bridge.					405747	424199	7	Under Construction
1760	Land rear of Stradbroke Lodge, Burnley Road, Sowerby Bridge.					406198	424639	4	Built
1765	Builders yard, Dundas Street, Halifax.					407818	424383	12	Under Construction
1770	Land opposite, 11 Oakroyd Drive, Brighouse.					414569	424158	1	Under Construction
1794	Garden of, 19 Moorlands Crescent, Ovenden, Halifax.					407341	427040	2	Built
1799	Garage site off, Woodside Road, Halifax.					408896	425929	14	Under Construction
1800	Belmont Bakery, 27 Belmont Place, Halifax.					408128	424573	2	Built
1805	Brook House, 3 Parsonage Lane, Brighouse.					414311	423089	3	Under Construction
1818	Land adjacent, 70 Albert Road, Halifax.					407010	425645	2	Under Construction
1823	Howcroft Head Farm Barn, Rochdale Road, Greetland, Halifax.					408340	421300	2	Under Construction
1824	Leach Colour Ltd, Sunny Bank Road, Brighouse.					414103	422941	21	Under Construction
1834	Rear of 1 Old School House, St Peters Avenue, Sowerby Bridge.					404650	423043	1	Built
1872	28 Broomfield Avenue, Halifax.					408668	423273	1	Under Construction
1879	Land to south of Bankfield, 140 Saddleworth Road, Greetland, Halifax.					409274	421131	4	Built
1882	Basement, First and Second floors, 32 Clare Road, Halifax.					409377	424810	2	Under Construction
1883	Land to rear of, 39 Crossley Hill, Halifax.					409808	423313	1	Built
1900	Land adjacent, Bryan Road, Elland.					409882	420932	5	Under Construction
1902	Grounds of Thiggin, Sowerby New Road, Sowerby Bridge.					404785	423332	8	Live Planning Permission
1919	62 Haugh Shaw Road, Halifax.					408200	424361	1	Under Construction
1937	Plumbers Depot, 2 Woodland Road, Halifax.					409037	426416	4	Built

1946	Garden rear of, 96 Green Lane, Greetland, Halifax.					409313	420861	3	Built
1952	Land adjacent, 229 Wakefield Road, Lightcliffe, Halifax.					414367	425342	10	Built
1967	Former Fountain Head Brewery, Ovenden Wood Road, Halifax.					406442	426700	285	Under Construction
1970	Land adjacent, 150 to 152 Claremount Road, Halifax.					409382	426294	1	Under Construction
1972	Rear of, 20 Northgate, Elland.					410720	421209	2	Live Planning Permission
1973	Garden of Grove Dene, Wade House Road, Shelf, Halifax.					412404	428787	1	Under Construction
1974	Barn adjacent, 20 Northgate, Elland.					410740	421212	1	Built
1975	Land adjacent South Lane Farm, South Lane, Shelf, Halifax.					412124	429099	8	Under Construction
2007	Marshalls Mill, Cross Hills, Halifax.					409255	425634	8	Live Planning Permission
2010	Land west of Clough Farm, Clough Lane, Mixenden, Halifax.					405694	428238	1	Under Construction
2025	Land at, Dearnleys Yard, Sowerby Bridge.					406841	423809	9	Built
2046	Land rear of, 254 Thornhill Road, Rastrick, Brighouse.					413820	421715	1	Built
2055	1st & 2nd Floors of, 50 to 54 Southgate, Halifax.					409328	425018	4	Built
2069	Land adjacent, 9 Hulme Street, Sowerby Bridge.					405655	423200	1	Live Planning Permission
2074	Anvil Fisheries, Huddersfield Road, Elland.					411177	420661	2	Under Construction
2079	Barn and Mistal adjacent Sturton House Farm, 10 Natty Lane, Illingworth, Halifax.					407310	429100	2	Under Construction
2083	Land at Cherry Tree Farm, Brighouse & Denholme Gate Road, Shelf, Halifax.					411738	427850	2	Under Construction
2096	Land adjacent, 10 Woodford Avenue, Siddal, Halifax.					409835	423862	1	Under Construction
2112	Land and garages adjacent, 8 Beech Villas, Sowerby Bridge.					406228	423903	5	Under Construction
2120	Land adjacent Cobblestones, Hoult Lane, Greetland, Halifax.					408837	421629	1	Built
2125	Land adjacent, 169 Clough Lane, Mixenden, Halifax.					405723	428266	1	Under Construction
2127	Land at Green Hall, Crag Lane, Wheatley, Halifax.					406977	427207	2	Under Construction
2132	Garden of, 45 Scholey Road, Brighouse.					414332	421801	1	Built
2135	Jubilee Works, Jubilee Street North, Ovenden, Halifax.					408061	427433	11	Under Construction
2141	Land adjacent, 30 Heath Lea, Halifax.					409056	424425	1	Under Construction
2148	38 Thornhill Road, Rastrick, Brighouse.					414087	422262	4	Built
2153	Little Haven, 200 Smith House Lane, Lightcliffe, Halifax.					414541	424893	4	Built
2157	Land at Brook Farm, Cooper Lane, Shelf, Halifax.					412839	429285	3	Built
2205	Barn adjacent 6 Lower Smithy, Smithy Lane, Colden, Hebden Bridge.					396225	428372	1	Built
2216	1 Albert Street and, 72 Burnley Road, Todmorden.					393473	424641	4	Built
2232	Barns at Bernshaw Tower, Carr Road, Todmorden.					390494	425802	2	Live Planning Permission
2240	102 Rochdale Road, Todmorden.					393364	423857	1	Under Construction
2448	Barn at Krumlin Hall Farm, Krumlin Hall, Barkisland, Halifax.					405515	418704	3	Under Construction
2483	Mehek Restaurant, 33 Oldham Road, Ripponden, Sowerby Bridge.					403843	419649	1	Under Construction
2488	Pig Sty off, Nursery Lane, Ripponden, Sowerby Bridge.					402787	419037	1	Under Construction
2515	Milner Royd House, London Road, Norland, Sowerby Bridge.					407109	423182	2	Under Construction
2532	First and Attic Floors, 40 Oldham Road, Ripponden, Sowerby Bridge.					403814	419657	4	Under Construction
2537	Lower Burnt Moor Farm Barn, Wicking Lane, Soyland, Sowerby Bridge.					402502	421683	3	Live Planning Permission
2539	Lench House, Long Causeway, Rishworth, Sowerby Bridge.					400906	417850	1	Built
2567	Jowler Mill, Jowler, Luddenden Foot, Halifax.					403945	427999	6	Under Construction
2585	Barn at Wood End, Wood Top Road, Hebden Bridge.					399756	426361	2	Under Construction
2594	Park Farm, Park Lane, Mytholmroyd, Hebden Bridge.					400200	425894	1	Under Construction
2630	Denholme Mill, Burnley Road, Luddenden Foot, Halifax.					403862	424826	13	Live Planning Permission
2670	Barn and Cottages at Stannery End, Stannery End Lane, Cragg Vale, Hebden Bridge.					401664	425001	2	Built
2717	Land adjacent, Parkside Road, Cornholme, Todmorden.					390528	426406	24	Under Construction
2724	Land west of (Badger Wood), Kilnhurst Road, Todmorden.					394340	424006	16	Under Construction
2726	Land rear of, 30 Cross Lee Road, Todmorden.					392930	425176	24	Under Construction
2759	Valley Road, Hebden Bridge.					399319	427594	24	Under Construction
2828	Land off, Colden Road, Heptonstall, Hebden Bridge.					398354	427571	2	Under Construction
2845	Land between, 36 & 43 Keighley Road, Pecket Well, Hebden Bridge.					399775	429598	1	Under Construction
2852	Land west off Rose Villas, Heptonstall Road, Hebden Bridge.					398804	427304	14	Live Planning Permission
2861	Land rear of Trinity Methodist Church, Inchfield Road, Walsden, Todmorden.					393391	421970	16	Built
2905	Land adjacent, 61 Bar Lane, Ripponden, Sowerby Bridge.					402951	418594	1	Under Construction
2923	Adjacent Lower Swift Place, Bar Lane, Ripponden, Sowerby Bridge.					402826	418628	2	Under Construction
2930	Adjacent Lower Swift Place, Bar Lane, Ripponden, Sowerby Bridge.					402879	418607	2	Built
2934	Land between, 119 & 123 Rochdale Road, Ripponden, Sowerby Bridge.					403359	419167	31	Under Construction
2935	Wild Acres, Small Lees Road, Ripponden, Sowerby Bridge.					403545	419471	2	Under Construction
3000	Land off, Oakville Road, Hebden Bridge.					398066	427010	8	Built
3074	Garden south of, 3 Towngate, Southowram, Halifax.					411246	423593	1	Built
3075	Land adjacent Monteverdi, South View, Southowram, Halifax.					411280	423500	1	Built
3149	Garden of, 2 Sunwood Avenue, Shelf, Halifax.					411923	427850	1	Built
3169	Lane Ends Green, Hipperholme, Halifax.					412104	425575	6	Under Construction
3173	Helliwell Syke, 30 Syke Lane, Lightcliffe, Halifax.					413299	425982	1	Built
3184	79 Southowram Bank, Halifax.					410028	425120	2	Under Construction
3185	Land at Rochdale Road, Stead Lane and, Dyson Lane, Ripponden, Sowerby Bridge.					402989	418887	184	Built
3205	Land east of, 714 Burnley Road, Todmorden.					391114	426248	3	Live Planning Permission
3216	Holme House Nursing Home, Holme Street, Hebden Bridge.					399192	427161	2	Built
3233	Greenroyd Farm Barn, Greenroyd, Moor End Road, Mount Tabor, Halifax.					405657	427768	1	Under Construction
3241	Land north of Roebuck Inn, Burnley Road, Todmorden.					389844	426397	24	Under Construction
3245	Barn at Upper Booth Bungalow, Oldham Road, Rishworth, Sowerby Bridge.					403012	416615	1	Under Construction
3281	Site of Scar Bottom Mill, Scar Bottom Lane, Greetland, Halifax.					407629	421250	10	Under Construction
3282	Rose Bank, Burnley Road, Luddenden Foot, Halifax.					403623	425302	1	Under Construction
3327	Stansfield Hall Nursery, The Mount, Todmorden.					394111	424729	1	Built
3331	Railway Hotel, 408 Burnley Road, Todmorden.					392067	425662	5	Built
3335	Barrit Hill Farm, Lane Head Road, Ripponden, Sowerby Bridge.					403176	420348	1	Built
3354	Windle Hill, Miry Lane, Cragg Vale, Hebden Bridge.					401305	424652	1	Built
3365	The Barn, Gorpley Farm, Gorpley Lane, Todmorden.					391371	423494	1	Under Construction

3366	Land adjacent Oak Bank, Excelsior Close, Ripponden, Sowerby Bridge.					403404	419064	4	Built
3376	Site of Alexandra Mill, Burnley Road, Mytholmroyd, Hebden Bridge.					400747	426361	10	Built
3379	Brearley House, Brearley, Luddenden Foot, Halifax.					402755	426106	4	Built
3398	Hough Gate Head Farm, Withens Road, Wainstalls, Halifax.					404977	429480	1	Built
3399	Land side of Bryn Sirlol, West View, Todmorden.					393921	424887	1	Under Construction
3411	Former Croft House, 4 New Road, Hebden Bridge.					399349	427140	4	Built
3426	Land rear of Clifton Mills, Bradford Road, Bailiff Bridge, Brighouse.					414843	424882	143	Built
3428	Land rear of Lower Knowle Farm, Lumbutts Road, Todmorden.					393260	422858	1	Under Construction
3433	Soil Hill Pottery, Fireclay Works, Coal Lane, Ogden, Halifax.					407245	431460	3	Under Construction
3453	Land adjacent Albion Terrace, Heptonstall Road, Hebden Bridge.					399014	427334	1	Under Construction
3459	Land adjacent To The Barn, Top O' Th' Hill Road, Todmorden.					393336	422385	1	Built
3463	Land opposite, Tetrodena Kennels, Break Neck Lane, Hipperholme, Halifax.					411438	425690	4	Live Planning Permission
3466	Old Riding Farm, Old Riding Lane, Mount Tabor, Halifax.					404640	427196	1	Built
3467	Land Rear of Lower Knowl, Lumbutts Road, Todmorden.					393246	422862	2	Under Construction
3498	Little Lear Ings Cottage, Edge Lane, Heptonstall, Hebden Bridge.					396898	428552	1	Under Construction
3518	Brearley Chapel, Brearley Lane, Luddenden Foot, Halifax.					402511	425913	5	Built
3520	Barn adjacent, 7 Spark House Lane, Norland, Sowerby Bridge.					406286	423208	1	Built
3530	Land off, Upper Lane, Northowram, Halifax.					411094	426850	3	Built
3535	Land to front of, 70 to 72 Castle Lane, Todmorden.					394995	424764	5	Built
3544	Former House North East of Middle Nook Barn, Middle Nook, Wadsworth, Hebden Bridge.					400675	427850	1	Under Construction
3551	Site of, 73 to 79 Hollins Road, Walsden, Todmorden.					393243	422514	6	Built
3564	Upper Spring Farm, Cold Edge, Withens Road, Wainstalls, Halifax.					404753	429847	1	Built
3566	Grosvenor Works, Luddenden Lane, Luddenden Foot, Halifax.					403782	425173	2	Live Planning Permission
3582	3 to 5 Bond Street, Todmorden.					393736	424110	7	Built
3583	Garden adjacent, 37 Newlands Crescent, Northowram, Halifax.					411481	427347	1	Built
3596	Land adjacent, 165 Knowlwood Road, Todmorden.					393100	422899	1	Built
3601	Shawcroft, Luddenden Lane, Luddenden Foot, Halifax.					404032	425535	4	Under Construction
3639	Heath Hall Farm, Clough Road, Norland, Sowerby Bridge.					406677	422564	1	Built
3641	Melbourne Works, Melbourne Street, Hebden Bridge.					399002	427273	20	Under Construction
3663	Farm Buildings at Upper Wynteredge Farm, Northedge Lane, Hipperholme, Halifax.					412671	426561	1	Built
3664	Land between, 120 to 124 Lindley Moor Road, Ainley Top, Elland.					410997	419221	1	Built
3666	Barn at Whinney Royd Farm, Whinney Royd Lane, Northowram, Halifax.					411217	428228	3	Under Construction
3667	Outbuildings at Whinney Royd Farm, Whinney Royd Lane, Northowram, Halifax.					411235	428200	1	Built
3672	London Springs Farm, London Spring Road, Ripponden, Sowerby Bridge.					402327	419576	4	Built
3688	Scout Hall, Lee Lane, Shibden, Halifax.					409499	427717	1	Under Construction
3692	Marsh Hall, Lands Head Lane, Northowram, Halifax.					410802	427834	2	Built
3694	First Floor, Coach House, Bridge Gate, Hebden Bridge.					399163	427231	1	Built
3697	Barn at Croft House Farm, Withens End Lane, Rishworth, Sowerby Bridge.					404206	417174	2	Built
3710	Birks Hall Wharf, Birks Lane, Walsden, Todmorden.					393539	421954	4	Under Construction
3713	Site of former Hope Mills, Alma Road, Walsden, Todmorden.					393277	422283	11	Under Construction
3719	Land at, Pear Place, Todmorden.					390517	426263	5	Under Construction
3721	Raw End Farm Barn, Raw End Road, Warley, Halifax.					404959	425953	2	Built
3723	Derdale Mill, Derdale Street, Todmorden.					394292	424138	34	Under Construction
3724	Common End Farm, Woolrow Lane, Brighouse.					415141	424659	2	Under Construction
3732	Lower Pilling Farm Barn, Smithy Lane, Colden, Hebden Bridge.					396495	428285	1	Under Construction
3741	Barn at Bent Head, Widdop Road, Heptonstall, Hebden Bridge.					396757	429534	1	Built
3743	Land adjacent Brook Dean, Luddenden Lane, Luddenden Foot, Halifax.					404182	425683	2	Built with lapsed plots
3750	Clinton Farm Barn, Sourhall Road, Todmorden.					391336	424331	1	Under Construction
3751	Garden store at, 3 Ivy Houses, Mill Bank, Sowerby Bridge.					403828	421597	1	Under Construction
3761	North Midgelden Barn, Bacup Road, Todmorden.					390599	424026	1	Built
3764	Land adjacent, 66 Pinnar Lane, Southowram, Halifax.					411044	423869	1	Under Construction
3774	Land adjacent Richmaur, Brier Hey Lane, Mytholmroyd, Hebden Bridge.					401934	426162	1	Under Construction
3779	Thorn Bank, New Road, Luddenden, Halifax.					403926	426177	3	Built
3780	Land at junction of Tetley Lane and, Upper Lane, Northowram, Halifax.					411114	427052	7	Built
3786	Land rear of, 5 Sunwood Avenue, Shelf, Halifax.					411990	427890	2	Built
3789	Hill House Farm Barn, Raw Lane, Mytholmroyd, Hebden Bridge.					401150	426709	1	Under Construction
3800	Stones Mill Garage, Bar Lane, Ripponden, Sowerby Bridge.					403253	418721	1	Built
3801	Barns at Intake Farm, Stainland Dean, Stainland, Halifax.					406558	418367	2	Built
3808	High Royd Farm, Greetland Road, Barkisland, Halifax.					405092	420160	2	Live Planning Permission
3809	High Royd Farm, Greetland Road, Barkisland, Halifax.					405113	420178	1	Under Construction
3814	Gregson & Whitham, Carrfield Mill, Burnley Road, Todmorden.					390185	426106	43	Built
3817	Storage Building at Moorbottom Farm, Moor Bottom Road, Barkisland, Halifax.					404931	420662	1	Built
3821	Site of Hangingroyd Mill, Victoria Road, Hebden Bridge.					399316	427654	32	Built
3824	1 to 4 Bottomley Road, Walsden, Todmorden.					394251	421120	1	Built
3828	Beaumont, New Street, Southowram, Halifax.					411615	423660	4	Built
3832	Withins Clough Treatment Works, Rudd Lane, Cragg Vale, Hebden Bridge.					398580	423236	1	Built
3833	Barn adjacent Moorbottom Farm, Moor Bottom Road, Barkisland, Halifax.					404933	420635	1	Built
3835	Land rear of, 40 The Hough, Northowram, Halifax.					411208	426339	1	Under Construction
3838	Land adjacent Birks House, Birks Lane, Walsden, Todmorden.					393571	421966	1	Built
3851	Garden of, 38 The Hough, Northowram, Halifax.					411208	426315	1	Built
3853	Long Rigging Barn, Holme House Lane, Luddenden, Halifax.					404369	427703	1	Live Planning Permission
3856	Land at Ploughcroft House, Ploughcroft Lane, Halifax.					408819	426992	1	Built
3858	Outhouses at Bent House, Pike End Road, Rishworth, Sowerby Bridge.					402580	416652	1	Under Construction
3859	Barn at Bent House, Pike End Road, Rishworth, Sowerby Bridge.					402568	416650	1	Under Construction
3868	Barn at Stannally Farm, Stoney Royd Lane, Todmorden.					392587	425747	1	Under Construction
3874	Higher Masfield House, Shackleton Hill, Wadsworth, Hebden Bridge.					397683	429930	1	Built
3875	Land adjacent Oak Bank, Excelsior Close, Ripponden, Sowerby Bridge.					403406	419104	1	Under Construction

3876	Borough Band Club, Wharf Street, Brighouse.					414830	422646	60	Under Construction
3878	The Ranch, New Road, Holywell Green, Halifax.					408923	418539	2	Live Planning Permission
3882	Garden rear of Lambert House, 59 Rochdale Road, Greetland, Halifax.					409683	421215	2	Under Construction
3883	Land at the junction of Beacon Hill Road and, Godley Branch Road, Halifax.					409998	425558	4	Under Construction
3889	Garden adjacent, 19 Upper Range, Halifax.					409300	426392	2	Built
3902	Site of Brunswick Joinery Works, Melbourne Street, Hebden Bridge.					398963	427272	4	Live Planning Permission
3903	Land front of, 1 to 3 Ing Head Cottages, Shelf, Halifax.					412096	427690	1	Live Planning Permission
3904	Crow Wood, 9 Catherine Slack, Brighouse.					413791	424570	4	Built
3916	Height Green Farm Barn, Quaker Lane, Ripponden, Sowerby Bridge.					403873	419129	1	Built
3920	Barn at Wren Nest, Wren Nest Road, Ripponden, Sowerby Bridge.					402503	419750	1	Built
3921	4 Exeter Street, Salterhebble, Halifax.					409834	423185	1	Under Construction
3926	Garden of, 14 Clough Lane, Rastrick, Brighouse.					413344	420636	3	Under Construction
3927	Former Canal Mills Site, Wakefield Road, Sowerby Bridge.					407291	423691	12	Under Construction
3928	Site adjacent, 16 Church Lane, Eland.					412685	421340	1	Built
3931	Lumbutts Centre, Lumbutts, Todmorden.					395641	423437	5	Built
3932	Lambert House, 58 Rochdale Road, Greetland, Halifax.					409692	421225	1	Built
3933	Land rear of Beech Dale, Beechwood Road, Halifax.					407727	427945	2	Built
3934	Cottages and Barns, Wood End, Barkisland, Halifax.					407096	420514	2	Built
3943	Springfield Farm, 30 to 31 Ramsden Street, Wheatley, Halifax.					407487	426777	1	Live Planning Permission
3951	Garden Rear of Mellow Rise, Small Lees Road, Ripponden, Sowerby Bridge.					403576	419493	1	Built
3952	Site of, 74 Heathy Lane, Holmfield, Halifax.					408007	428561	12	Under Construction
3955	Barker Royd Barns and Mill, Church Lane, Southowram, Halifax.					412178	423854	7	Built
3956	Park View and associated land to the east, Green Lane, Shelf, Halifax.					412810	428602	30	Under Construction
3958	Alma Mill, Alma Street, Walsden, Todmorden.					393344	422168	3	Under Construction
3959	Land adjacent to The Boathouse, Stackhills Road, Todmorden.					393983	424068	2	Under Construction
3961	The Barn, Great Scout Farm, Scout Road, Mytholmroyd, Hebden Bridge.					402328	425678	1	Under Construction
3967	75 Upper Lane, Northowram, Halifax.					410983	427183	2	Built
3973	Lower Rawtenstall Barn, Dark Lane, Blackshaw Head, Hebden Bridge.					397638	427256	1	Built
3975	First & second floors, 7 Victoria Road, Eland.					410818	420872	4	Under Construction
3979	Claremount Works, Claremount Road, Halifax.					409658	426019	10	Built
3997	Highlands, 37 Ashfield Road, Greetland, Halifax.					408840	421496	6	Under Construction
3998	The Maltings, Halifax Road, Hipperholme, Halifax.					411979	425516	38	Under Construction
3999	19 Old Gate, Hebden Bridge.					399177	427281	6	Built
4001	Land off, Midgley Road, Mytholmroyd, Hebden Bridge.					401396	426057	2	Under Construction
4009	Land adjacent Quarry House, Ramsden Street, Wheatley, Halifax.					407503	426710	2	Live Planning Permission
4014	Land adjacent to Cromwells Mount, Newlands Road, Warley, Halifax.					405647	425209	1	Live Planning Permission
4017	Parish Hall, Sturton Lane, Illingworth, Halifax.					407347	428993	6	Built
4019	Marsh Farm Barn, Marsh Lane, Southowram, Halifax.					411082	424634	3	Built
4020	33 Harrison Road, Halifax.					409169	424770	2	Under Construction
4023	Barn at, Grindstone Bank, Mixenden, Halifax.					406078	427869	1	Under Construction
4025	Land adjacent, 1 Sunnyclyffe, Lightcliffe, Halifax.					413073	425233	1	Built
4028	Land to south West of Burrwood Mill, Stainland Road, Holywell Green, Halifax.					408818	420078	4	Under Construction
4034	Westroyd, 42 Victoria Road, Eland.					410487	420784	1	Under Construction
4046	Garage opposite Spencer House, Sisley Lane, Todmorden.					396246	423688	1	Built
4057	Lower Quick Stavers Barn, Steep Lane, Sowerby, Sowerby Bridge.					402579	423562	1	Under Construction
4064	Blue Ball Inn, Norland Town Road, Norland, Sowerby Bridge.					406840	422907	3	Built
4068	Opposite, 8 Bright Street, Sowerby Bridge.					405713	423991	1	Under Construction
4070	Chapel of Rest, 33 Rochdale Road, Ripponden, Sowerby Bridge.					403794	419676	2	Built
4071	Site of, 35 Rochdale Road, Ripponden, Sowerby Bridge.					403788	419671	1	Built
4078	Garage Site adjacent 3 Tower Gardens, Wakefield Gate, Halifax.					407796	423961	1	Built
4080	Outbuilding at Hullen Edge Farm, Hullen Edge, Norland, Sowerby Bridge.					405529	422557	1	Built
4084	Drovers Cottage, Reservoir Road, Triangle, Sowerby Bridge.					401420	421630	1	Under Construction
4085	Garden of, 2 Mayster Road, Rastrick, Brighouse.					413492	421420	1	Under Construction
4091	Office Building, Holmfield Industrial Estate, Holmfield, Halifax.					408485	428730	6	Under Construction
4094	Land rear of, 44 Tewit Lane, Illingworth, Halifax.					407469	429147	1	Built
4095	Land opposite 14 Green Springs, King Street, Hebden Bridge.					398161	427102	1	Under Construction
4097	647 to 649 Bradford Road, Bailiff Bridge, Brighouse.					414857	425226	3	Built
4098	East Hey Head Farm Barn, Hey Head Lane, Todmorden.					394573	425655	1	Built
4099	Garden of, 75 Tofts Grove, Rastrick, Brighouse.					413551	421302	1	Built
4104	83 to 85 Smith House Lane, Brighouse.					414137	424699	2	Under Construction
4117	Grounds of Manor House Nursing Home, 127 Wakefield Road, Lightcliffe, Halifax.					413648	425546	42	Built
4121	Royd Works, Simpson Road, Mytholmroyd, Hebden Bridge.					400878	425816	3	Built
4125	Land adjacent to Ravenssprings, 2 Cawcliffe Drive, Brighouse.					414344	423982	1	Under Construction
4130	Site of Mill House Motors, Leigh Street, Sowerby Bridge.					406472	424205	6	Built
4131	Land adjacent To Burwood, Brookfoot Lane, Southowram, Halifax.					412624	423419	2	Under Construction
4138	Grounds of Fairways, Lower Park Royd Drive, Triangle, Sowerby Bridge.					404310	420811	2	Under Construction
4142	Garden Of Storth Lea, Huddersfield Road, Eland.					411646	420116	3	Under Construction
4143	Garage and workshop rear Of 1 George Street off, Savile Road, Eland.					410698	420487	1	Built
4144	Whitwood Farm, Whitwood Lane, Bailiff Bridge, Brighouse.					415445	425385	1	Under Construction
4145	Land adjacent, 5 Jerusalem Square, Southowram, Halifax.					411521	423467	2	Built
4146	Garden of, 22 Smith House Lane, Brighouse.					414128	424185	1	Built
4148	Within Fields Garage, Marsh Lane, Southowram, Halifax.					410591	424512	2	Built
4161	Chapelfield Croft, Old Bank, Ripponden, Sowerby Bridge.					404125	419738	2	Built
4162	Land adjacent To Gold Oak Rise, Inchfield Road, Walsden, Todmorden.					393434	421933	1	Under Construction
4167	Land adjacent and rear of, 105 Wheatley Road, Halifax.					407155	426743	1	Built
4177	Agricultural Buildings Opposite Old Lindley Farm, New Road, Holywell Green, Halifax.					409293	418956	3	Under Construction
4186	Adjacent, 36 Woodlands Grove, Halifax.					409248	426342	1	Built

4197	Alma Mill, Alma Street, Walsden, Todmorden.			393313	422208	14	Under Construction
4198	Land to north of Staups Dam, Staups Lane, Todmorden.			396036	426554	1	Built
4200	27 Clare Road, Halifax.			409420	424745	7	Built
4205	Land at end of, Sunderland Street, Halifax.			408954	425061	5	Under Construction
4208	Garden of Edenfield, 152 Huddersfield Road, Brighouse.			414500	421239	1	Built
4209	Grove Inn, Burnley Road, Luddenden Foot, Halifax.			402837	426063	3	Under Construction
4215	Land at Former Walterclough Pit Head, Clay Royd Lane, Southowram, Halifax.			412558	424159	2	Under Construction
4217	Barn At Cobble Bank Farm, Cobble Bank, Mixenden, Halifax.			406700	428649	1	Built
4222	2nd & 3rd floors, 3 to 5 Northgate, Halifax.			409355	425267	2	Live Planning Permission
4224	Garden adjacent, 17 Thirlmere Avenue, Elland.			411843	421359	1	Built
4225	Lower Wynteredge Cottage, Northedge Lane, Hipperholme, Halifax.			412866	426312	1	Under Construction
4240	Garden of, 77 Victoria Road, Elland.			410353	420663	1	Built
4244	113 Keighley Road, Illingworth, Halifax.			407005	428369	1	Built
4247	The Buccaneer, 122 Hanson Lane, Halifax.			408114	425437	1	Built
4252	Site of Burrwood, Stainland Road, Elland.			408753	420180	1	Under Construction
4253	Garage at, 7 Furness Grove, Illingworth, Halifax.			407061	427833	1	Built
4254	Site of former Hipperholme Brick Works, Halifax Old Road, Hipperholme, Halifax.			411602	425465	14	Live Planning Permission
4256	Four Winds, 18 Bacup Road, Todmorden.			392901	423128	1	Built
4257	Adjacent White Windows Rest Home, Fore Lane, Sowerby Bridge.			405253	423295	11	Under Construction
4264	Former Hebden Royd Adult Education Centre, Central Street, Hebden Bridge.			399089	427182	5	Built
4276	Land opposite, 1 Meadow Croft, Barkisland, Halifax.			405851	419957	1	Under Construction
4277	Stable At Junction Of Mill Lane and, Whitegate, Ogden, Halifax.			406696	429045	1	Under Construction
4278	Land to east of Crosslee, Brighouse Road, Hipperholme, Brighouse.			413013	424819	147	Built
4282	Vacant Garage Site Opposite Drapers Corner, Smithwell Lane, Heptonstall, Hebden Bridge.			398189	428548	1	Built
4284	Barley Croft Farm, Davey Lane, Blackshaw Head, Hebden Bridge.			395735	427266	1	Under Construction
4287	Land adjacent, 162 Dudwell Lane, Halifax.			409639	422973	2	Under Construction
4289	Adjacent, 320 Ovenden Road, Halifax.			408217	427263	2	Under Construction
4292	Green Lane Farm, Soaper Lane, Shelf, Halifax.			412504	429289	3	Built
4295	Site of Nashville Works, Cock Hill Lane, Shelf, Halifax.			411514	428761	3	Under Construction
4296	Land adjacent, 30 Gordon Street, Elland.			410795	420769	1	Built
4301	White Horse Inn, 46 Rastrick Common, Brighouse.			414247	422113	1	Built
4302	Beauvale, New Lane, Skircoat Green, Halifax.			408748	422896	1	Built
4307	Birks Farm, Birks Lane, Ripponden, Sowerby Bridge.			404104	420275	1	Built
4311	Field adjacent Green Lane Farm, Green Lane, Bradshaw, Halifax.			407474	429601	1	Under Construction
4313	Smithfield Joinery Works, South Lane, Elland.			410901	420356	21	Built
4314	Former Pennine Plastics, Vincent Street, Halifax.			407835	424956	2	Built
4317	Spring Hill Farm, Kennel Lane, Mill Bank, Sowerby Bridge.			402378	421978	1	Under Construction
4318	Lower Brackens Farm, Stange Lane, Shelf, Halifax.			412329	429630	3	Under Construction
4325	Royal Oak Inn, Lower Edge Road, Rastrick, Brighouse.			412708	421477	1	Built
4328	Land adjacent, 21 Dewsbury Road, Rastrick, Brighouse.			413046	420693	1	Built
4330	Land rear of 5/6 Hollyns Terrace off, Clay House Lane, Greetland, Halifax.			409447	421429	1	Built
4333	Vale School House, Burnley Road, Todmorden.			391050	426252	6	Built
4335	Ing Royd, Broomfield Avenue, Halifax.			408527	423222	24	Built
4336	King Cross Library, 235 to 237 King Cross Road, Halifax.			407893	424269	2	Live Planning Permission
4339	Weaner Hill Farm, Slack Lane, Halifax.			405285	419338	1	Built
4342	Walterclough Hall Farm, Walter Clough Lane, Southowram, Halifax.			411916	424409	2	Under Construction
4343	Old Power House, Land north of, 8 Kell Lane, Wainstalls, Halifax.			404438	428623	1	Under Construction
4345	Second, third & forth floors, 20 Crown Street, Halifax.			409261	425230	4	Built
4349	The Stables, Hullen Edge Farm, Goose Nest Lane, Norland, Sowerby Bridge.			405557	422568	1	Built
4350	Land adjacent One Crow Nest Cottages, St Giles Road, Lightcliffe, Halifax.			413197	425325	1	Under Construction
4351	18 Bridge Gate, Hebden Bridge.			399225	427247	1	Built
4354	First floor, 255 to 261 King Cross Road, Halifax.			407847	424242	2	Built
4355	Moorlands, Birdcage Lane, Halifax.			408652	423426	2	Under Construction
4356	Barn at Scout Hall Farm, Lee Lane, Shibden, Halifax.			409548	427686	2	Built
4359	Land adjacent Copperas House, Cinderhills Lane, Siddal, Halifax.			410144	423196	2	Built
4360	9a Crown Street, Hebden Bridge.			399240	427226	1	Built
4363	Land adjacent Ellistones Place, Saddleworth Road, Greetland, Halifax.			408360	420963	2	Built
4364	Rear of, 67 Norton Drive, Halifax.			405537	425273	1	Built
4366	Site of, 13 Wakefield Gate, Halifax.			407946	423885	1	Built
4370	Garden of, 27 Lower Newlands, Brighouse.			414860	422255	2	Under Construction
4372	Cooper House barn, Magson House Road, Warley, Halifax.			404118	424597	1	Built
4373	Site of Former Sterne Mill & Sewage Works, Wakefield Road, Sowerby Bridge.			407563	423441	172	Under Construction
4375	Victoria Works, Dean Street, West Vale, Halifax.			409507	421013	7	Built
4376	The Old Manse, Upper Sutherland Road, Hipperholme, Halifax.			413108	425773	1	Built
4377	Garden Of Glen View, Stainland Road, Elland.			408355	417879	1	Live Planning Permission
4378	11 Saddleworth Road, Greetland, Halifax.			409794	421131	1	Built
4380	Bird l'th Hand Inn, Warland, Rochdale Road, Todmorden.			394428	420123	1	Built
4382	Ground floor, Former Stainland Mechanics Institute, Stainland Road, Stainland, Halifax.			407808	419477	4	Under Construction
4383	Bridge House, Upper Martin Green, Greetland, Halifax.			408156	421238	2	Built
4385	23 Foster Lane, Hebden Bridge.			399360	427687	1	Built
4386	47 Oxford Lane, Siddal, Halifax.			409965	423461	1	Built
4388	Outbuilding at 1 Lea Green, New Road, Holywell Green, Halifax.			408985	418697	1	Under Construction
4389	Barn at Greenfield, Chapel Lane, Mytholmroyd, Hebden Bridge.			402454	425757	1	Under Construction
4390	Ball Green Farm, Well Head Lane, Sowerby, Sowerby Bridge.			403509	423048	3	Under Construction
4394	Hoo Hole Farm, Hoo Hole Lane, Cragg Vale, Hebden Bridge.			400717	425338	1	Under Construction
4395	103 Northgate, Halifax.			409314	425585	4	Built with lapsed plots
4396	Garage/workshop at, 1 Dean Villas, Walsden, Todmorden.			393936	421026	1	Built

4398	Land off, Slade Lane, Rastrick, Brighouse.					413543	420741	2	Built
4401	Higher Heath, Moor Lane, Blackshaw Head, Hebden Bridge.					394337	429356	1	Under Construction
4402	Adjacent, 184 Illingworth Road, Illingworth, Halifax.					407658	429503	1	Built
4404	Attic at Bramsche Bar , 31 Rochdale Road, Todmorden.					393611	424023	1	Built
4407	Plumbers Store, Bradshaw Lane, Bradshaw, Halifax.					408031	430263	1	Built
4408	Rodmer Clough Farm, Dark Lane, Colden, Hebden Bridge.					395284	429118	1	Built
4410	First and Second Floors, 12 Bradford Road, Brighouse.					414693	422866	5	Under Construction
4411	Upper Moulson Place Farm Barn, Broom Hill Road, Sowood, Halifax.					406812	417218	1	Built
4412	Units 40-42, Washer Lane, Halifax.					407748	423906	7	Built
4414	Land Adjacent, 60 Clough Lane, Mixenden, Halifax.					405827	428322	1	Live Planning Permission
4416	Land at Far Royd Farm, Shay Lane, Holmfield, Halifax.					408252	427645	1	Built
4417	Ridge Nook Farm, Widdop Road, Heptonstall, Hebden Bridge.					395551	431538	1	Built
4418	Land at, Broad Oak Place, Hipperholme, Halifax.					412687	424669	1	Built
4419	Great House Farm, Colden Lane, Heptonstall, Hebden Bridge.					395956	428755	1	Under Construction
4420	Barn at Hurst, 1 Hurst Road, Hebden Bridge.					399744	427787	1	Under Construction
4421	Garage/workshop at Strines Clough Farm, Brown Hill Lane, Blackshaw Head, Hebden Bridge.					394900	428065	1	Built
4424	Crook Cottage, Inchfield House, Inchfeld Road, Walsden, Todmorden.					393379	421936	1	Built
4425	Lean-to rear of, 1 Jumbles, Mixenden, Halifax.					406538	427990	1	Built
4427	Lower Slack Farm, 7 Lower Slack, Wainstalls Road, Wainstalls, Halifax.					404646	428486	2	Built
4428	47-48 Stanningley Green, Hollins Lane, Mixenden, Halifax.					406027	428512	2	Under Construction
4432	24 Slack Top, Smithwell Lane, Heptonstall, Hebden Bridge.					397843	428714	1	Built
4436	6 to 8 Cow Green, Halifax.					409133	425186	3	Under Construction
4443	The Meadows, Woodhouse Lane, Halifax.					408184	423259	1	Built
4445	Site of, 305 Skircoat Green Road, Halifax.					409123	423165	1	Built
4446	37 Moor End Road, Halifax.					405482	428163	1	Built
4449	60 Copley Lane, Halifax.					408751	422473	1	Built
4451	1st & 2nd floors, 334 Skircoat Green Road, Halifax.					409109	423044	1	Built
4452	1st 2nd & 3rd floors, 2 Crown Street, Hebden Bridge.					399234	427184	6	Built
4454	1 Upper High Lees, Midgley, Halifax.					403385	426621	1	Built
4457	Land south of, 6 Reservoir Road, Pellon, Halifax.					407411	425677	3	Built
4459	Detached meeting room In grounds of, 8 Bonegate Road, Brighouse.					414596	423267	1	Built
4460	77 Nursery Lane, Ovenden, Halifax.					407714	427105	3	Built
4461	Adjacent, 77 Nursery Lane, Ovenden, Halifax.					407704	427121	3	Built
4463	Rear of, 73 Tofts Grove, Rastrick, Brighouse.					413565	421309	1	Built
4464	Adjacent Pumphouse, Phoebe Lane, Halifax.					409819	423632	2	Built
4467	Part of Linden Works, Linden Road, Hebden Bridge.					399182	427536	1	Built
4470	Bottoms Farm Barn, Milner Place, Luddenden Foot, Sowerby Bridge.					403519	424632	1	Under Construction
4471	5 Ferguson Street, Halifax.					409090	424963	6	Built
4475	South of, 25a Woodside View, West Vale, Halifax.					409617	420811	1	Built
4476	Ryburn Polythene Limited, Oldham Road, Ripponden, Sowerby Bridge.					403516	419048	13	Under Construction
4477	Barn Adjacent To 19 Pickwood Scar, Dye House Lane, Norland, Sowerby Bridge.					407223	422428	1	Built
4483	1st & 2nd floors, 1 Wards End, Halifax.					409354	425010	1	Built
4484	Outbuilding at, 12 Shibden Hall Croft, Shibden, Halifax.					410891	425604	1	Built
4485	2nd & 3rd floors, 161 King Cross Road, Halifax.					408127	424412	1	Built
4491	Hopwood Hall, 2 Hopwood Lane, Halifax.					409002	425032	14	Built
4492	Garage at Greenhills, 51 Ramsden Wood Road, Walsden, Todmorden.					393203	421241	1	Live Planning Permission
4493	Graveyard at, Chapel Street North, Ovenden, Halifax.					407801	427257	2	Live Planning Permission
4494	Garden of 7 Oakes Gardens, Stainland Road, Elland.					408754	419810	1	Live Planning Permission
4495	Barn at Stanhope Farm, New Lane, Sowerby, Sowerby Bridge.					402770	424041	1	Built
4496	Barn at Middle Stoodley Farm, Lee Bottom Road, Todmorden.					396549	424707	2	Under Construction
4497	Elm View Nursing Home, 2 Elm View, Skircoat Green Road, Halifax.					409365	423974	6	Built
4499	Garden of Rowan Cottage, 6 Toothill Lane, Rastrick, Brighouse.					414441	421205	1	Built
4501	Site of Lea Villa, Break Neck Lane, Hipperholme, Halifax.					411365	425714	1	Under Construction
4502	Waterloo Villa, Savile Park Road, Halifax.					408466	424317	4	Under Construction
4503	Land adjacent, 26 Thornhill Road, Brighouse.					414177	422468	1	Built
4505	11 Burnley Road, Luddenden Foot, Halifax.					403800	424984	1	Built
4506	31 to 33 Stainland Road, West Vale, Halifax.					409634	421175	2	Built
4507	Car park adjacent The Airborne PH, 15 Green Lane, Sowood, Halifax.					407953	418513	2	Built
4508	Former Mill And Adjacent Barn, Bowling Alley Terrace, Brighouse.					414151	421624	2	Built
4510	The Coach House, Manor Heath Road, Halifax.					408874	423587	3	Built
4511	Barn at Fallingworth Hall Farm, Norland Town Road, Sowerby Bridge.					406741	422822	3	Under Construction
4512	Former Engineering Works, Turner Street, Ovenden, Halifax.					408332	426652	63	Under Construction
4513	Mytholme Ridge, Halifax Old Road, Hipperholme, Halifax.					411585	425610	1	Built
4514	Rear of, 21 Beechwood Road, Holmfield, Halifax.					408049	428088	2	Built
4517	Land off, New Street, Southowram, Halifax.					411418	423634	8	Built
4520	Warren Wells, Wood Bottom Lane, Brighouse.					413296	423838	1	Built
4522	The Hippopottery, Gardeners Square, Hipperholme, Halifax.					412318	425832	6	Built
4523	Site of, 485 Rochdale Road, Todmorden.					393111	422455	2	Built
4526	Former Nursery School, Dean Lane, Sowerby, Sowerby Bridge.					404281	423116	6	Live Planning Permission
4527	Grounds of, 21a Belgrave Park, Halifax.					409877	425984	1	Under Construction
4529	Building adjacent Rookes Hall, Rookes Lane, Norwood Green, Halifax.					414054	426392	3	Under Construction
4530	Land adjacent, 20 Sunwood Avenue, Shelf, Halifax.					412024	427873	5	Under Construction
4532	Land at former Blackley Brickworks, Blackley Road, Elland.					410399	419878	84	Built
4534	The Cobbett Centre, Village Street, Norwood Green, Brighouse.					413782	427031	8	Built
4535	Hawthorn Cottage, Gordon Street, Boothtown, Halifax.					408911	426865	1	Built
4536	Fixby Avenue Fish Pond, Washer Lane, Halifax.					407485	423965	1	Live Planning Permission
4537	Agricultural building off Lower Lee, Lee Wood Road, Hebden Bridge.					399104	428520	1	Built

4539	13 Bowling Green Road, Stainland, Halifax.					407698	419343	1	Built
4541	Former Graveyard Of Greetland Methodist Church, Rochdale Road, Greetland, Halifax.					408822	421274	7	Built
4542	Site of, 27 Prospect Avenue, Halifax.					407010	423901	1	Built
4543	Energy House, Ingham Lane, Bradshaw, Halifax.					407513	430240	3	Built
4544	3 to 5 King Cross Street, Halifax.					409012	424977	4	Built
4545	Adjacent, 72 Boy Lane, Wheatley, Halifax.					406819	427001	1	Built
4546	Todmorden Old Hall, Rise Lane, Todmorden.					393551	424074	1	Built
4547	Lyndhurst Grove, 136 Huddersfield Road, Brighouse.					414520	421410	1	Live Planning Permission
4550	30 Oakdale Close, Ovenden, Halifax.					408257	426903	1	Built
4551	2nd & 3rd floors, 8 George Street, Halifax.					409166	425127	7	Built
4553	154 Hollins Road, Todmorden.					393335	422265	2	Built
4555	Exley Park PH, Park Lane, Siddal, Halifax.					409960	422627	7	Under Construction
4556	Site of Barker House, Barker Close, Siddal, Halifax.					410004	423421	9	Built
4558	Land to east of, Briscoe Lane, Greetland, Halifax.					409139	421232	1	Built
4559	1 the Grove, Shelf, Halifax.					412360	428741	1	Built
4560	61a Tuel Lane, Sowerby Bridge.					405783	423986	1	Built
4561	Gate Head Mill, Gate Head Lane, Greetland, Halifax.					407647	420534	8	Under Construction
4562	Land rear of, 28 Plains lane, Elland.					410842	421871	2	Live Planning Permission
4563	Highfield Farm, 176 Pinnar Lane, Southowram, Halifax.					410771	424223	2	Under Construction
4564	Rear of, 3 The Crescent, Southowram, Halifax.					410567	424660	1	Built
4566	Land junction of Daisy Road and, Huddersfield Road, Brighouse.					414697	422050	1	Live Planning Permission
4567	VHF Transmitter, Windy Harbour Lane, Todmorden.					393720	426324	1	Under Construction
4568	Land rear of Orchard Spring, Elland Road, Ripponden, Sowerby Bridge.					404432	419557	1	Built
4570	First, second & third floors, 15 to 17 Crown Street, Halifax.					409271	425205	6	Built
4571	Land To north west of Western Cottage, School Lane, Illingworth, Halifax.					407876	429640	2	Built
4574	274 to 276 Thornhill Road, Rastrick, Brighouse.					413893	421660	2	Built
4575	Wheatley Wells Inn, 106 to 112 Wheatley Road, Halifax.					407623	426611	5	Under Construction
4576	Marsh Works, Old Marsh, Burnley Road, Sowerby Bridge.					405877	424171	1	Built
4577	2 to 4 Southgate, Elland.					410768	421088	1	Built
4578	Rear of Sovereign House, 8 Bonegate Road, Brighouse.					414596	423254	2	Built
4579	Sovereign House, 8 Bonegate Road, Brighouse.					414605	423252	1	Live Planning Permission
4580	Adjacent, 41 Newcombe Street, Elland.					411177	420469	1	Under Construction
4581	354 & 356 Ovenden Road, Halifax.					408112	427377	1	Built
4582	Rear of Deanhurst Garage, St Giles Road, Lightcliffe, Halifax.					413138	424876	30	Under Construction
4583	3 Lane Bottom, The Long Causeway, Blackshaw Head, Hebden Bridge.					395605	427523	1	Built
4584	Grounds of Ash Lea, 19 Woodhouse Lane, Brighouse.					415117	421812	2	Live Planning Permission
4585	Adjacent Royd Farm, The Royd, Todmorden.					393533	425086	1	Built
4586	Hoyle House Farm, Smith House Lane, Lightcliffe, Brighouse.					414159	424663	1	Built
4587	5 Coronation Street, Elland.					410821	420960	1	Built
4588	Former Police Station, Ovenden Road, Halifax.					408266	427054	3	Built
4589	Basement of, 12 Mostyn Mount, Ovenden, Halifax.					408186	427203	1	Built
4590	Stoneleigh House, Brighouse & Denholme Gate Road, Shelf, Halifax.					412005	427582	1	Built
4591	Land east of Providence Place, Fore Lane Avenue, Sowerby, Sowerby Bridge.					404883	423354	4	Under Construction
4592	Land adjacent, 291 Claremount Road, Boothtown, Halifax.					409817	425881	4	Built
4593	Winterly, Lower Park Royd Drive, Triangle, Sowerby Bridge.					404306	420932	1	Under Construction
4594	24 West Lodge Crescent, Ainley Top, Elland.					411900	419632	1	Built
4595	351 Halifax Road, Brighouse.					413267	424150	1	Built
4596	1st & 2nd floors, 48 Southgate, Elland.					410838	420981	2	Built
4597	Basement, 33 Savile Park, Halifax.					408328	424047	1	Built
4598	First floor Lister Lane Surgery, Victoria Lodge, 30 Lister Lane, Halifax.					408979	425137	5	Built
4599	Site of outbuilding at Marsden Gate House, Marden Gate, Sowood, Elland.					407408	417711	1	Built
4600	Rear of, 291 Willowfield Road, Halifax.					406641	424552	1	Built with lapsed plots
4602	Land to rear of, 2 to 5 Carr Green Drive, Rastrick, Brighouse.					413774	421086	1	Built
4603	1 Savile Terrace, Savile Park Road, Halifax.					408466	424372	7	Built
4604	Rear of, 453 Halifax Road, Brighouse.					412949	424364	2	Built
4606	5 Carlton Street, Halifax.					409070	424900	2	Built
4607	Outbuilding at Perth House, Knowle Top Road, Lightcliffe, Brighouse.					413312	425708	1	Built
4609	Land adjacent, 45 Leigh Street, Sowerby Bridge.					406458	424150	1	Under Construction
4610	19b Crown Street, Hebden Bridge.					399262	427259	1	Built
4611	Grounds of The Haven, Eversley Road, Hebden Bridge.					399069	427681	1	Built
4612	The Workshops, Hill Top, Hollins Lane, Sowerby Bridge.					405258	424071	1	Under Construction
4614	Outbuilding at Lower Bank House Farm, Beestonley Lane, Stainland, Elland.					406629	419824	1	Built
4615	Riverdene House, Jack Bridge, Smithy Lane, Colden, Hebden Bridge.					396257	428250	2	Built
4616	Land junction of Westbury Street and, Heathfield Street, Elland.					411184	420974	9	Built
4617	Land off, Hullen Road, Elland.					409906	420572	1	Built
4618	Land rear of Glenclairn, Hill Crest Close, Sowerby Bridge.					405576	424093	1	Live Planning Permission
4619	Garden of, 30 Hawthorn Close, Clifton, Brighouse.					415527	423102	1	Built
4620	Ground floor, 4 Adelaide Street, Todmorden.					393586	424554	1	Built
4621	Former Walsden CE Infants School, St Peters Gate, Walsden, Todmorden.					393560	422018	5	Built
4622	Land north of, 4 Rock View, Holywell Green, Halifax.					409202	419850	1	Built
4623	Site of 16 Grindiestone Bank, Moor End Road, Halifax.					406068	427889	1	Under Construction
4624	The turnpike, Oldham Road, Ripponden, Sowerby Bridge.					402613	416352	1	Live Planning Permission
4625	Land west of, 4 Copley Close, Copley, Halifax.					408854	422515	1	Built
4626	Barn at Pickwood House Farm, Pickwood Lane, Sowerby Bridge.					407294	422637	1	Built
4627	Garden of Heathercroft, 22 Spring Lane, Greetland, Halifax.					408406	421160	1	Under Construction
4628	Site of Luddendenden Methodist Church, High Street, Luddenden, Halifax.					404064	426032	2	Built
4629	Land adjacent, 23 Daleside, Greetland, Halifax.					408177	421075	1	Built

4630	Land south of Lee Croft, Sowood Fold, Green Lane, Sowood, Elland.			408033	418304	1	Built
4632	Barn at Mount Pleasant, Dean House Lane, Stainland, Elland.			406856	418189	2	Under Construction
4633	Barn and outbuildings at Peat Pitts Farm, Saddleworth Road, Barkisland, Halifax.			405039	418520	2	Under Construction
4634	Beacon Parade Garage, 75 Southowram Bank, Halifax.			410019	425190	1	Built
4636	Garden of, 6 Jepson Lane, Elland.			410556	420867	1	Built
4637	Garden of Leewood, Woodhouse Lane, Halifax.			408068	423145	1	Built
4638	Garden of Upper Tewit, 2 Tewit Gardens, Illingworth, Halifax.			407572	429238	4	Built
4639	Site of Box Trees Mill, Boy Lane, Wheatley, Halifax.			406757	427097	87	Under Construction
4640	Land east of, Jumps Road, Todmorden.			392195	425652	1	Built
4641	Land to rear of, 96 Rayner Road, Brighouse.			414232	423626	1	Built
4642	662 Rochdale Road, Todmorden.			393480	421911	1	Built
4643	Gardens between Scarborough Terrace and, Granville Street, Elland.			410662	420747	1	Built
4645	Barns at former Stanage Farm, Stanage Lane, Shelf, Halifax.			412221	429404	2	Built
4646	5 Whitwell Grove, Elland.			411613	421219	1	Built
4647	Site of Sports Club, 78 to 82 Backhold Lane, Siddal, Halifax.			409851	422597	8	Live Planning Permission
4648	Land to east of, 69 to 113 Oldham Road, Ripponden, Sowerby Bridge.			403613	419309	9	Built
4649	New Yard Farm, Beestonley Lane, Stainland, Halifax.			407248	419100	4	Built
4650	2 Beverley Place, Halifax.			408934	426457	6	Built
4652	Above Unit 1, Central Joinery Works, Oldham Road, Ripponden, Sowerby Bridge.			403857	419622	1	Built
4654	Land rear of, 54 Keighley Road, Hebden Bridge.			399656	429907	1	Built
4655	Land adjacent to Hoyle Bottom Farm, Rope Walk, Wainstalls, Halifax.			404591	429294	1	Under Construction
4656	High Bentley Barn, Green Lane, Shelf, Halifax.			413099	428502	1	Built
4657	Adjacent, 23 Briscoe Lane, Greetland, Halifax.			408970	421239	1	Built
4658	Site of former Windmill Inn, 17 Stanage Lane, Shelf, Halifax.			412268	429234	4	Built
4659	Near Royd Farm, Land opposite, 24 Near Royd, Ovenden, Halifax.			408288	427162	2	Under Construction
4660	2 & 2a Osborne Street, Hebden Bridge.			399403	427260	1	Built
4661	Land west of Crossley House, Swineshead Road, Todmorden.			393247	423356	4	Under Construction
4662	Heathstone, Queens Gate, Halifax.			408742	423883	4	Built
4663	Adjacent, 11 St Giles Road, Lightcliffe, Halifax.			413081	425131	1	Built
4666	35 Catherine Street, Elland.			410968	420696	1	Built
4668	Rayner Lee, Nursery Lane, Ripponden, Sowerby Bridge.			403099	419291	1	Built
4669	Land to rear of Daleside, Hillside & The Lilacs, New Lane, Skircoat Green, Halifax.			408904	422776	3	Under Construction
4670	8 to 12 Cross Hills, Halifax.			409312	425628	27	Under Construction
4671	194 Savile Park Road, Halifax.			408472	424277	2	Built
4672	Stable at Milton Ing, 23 to 25 Hob Lane, Ripponden, Sowerby Bridge.			403339	419987	1	Under Construction
4673	Site of former Liberal Club, Belgrave Crescent, Halifax.			409991	425892	9	Built
4674	27 Syke Lane, Lightcliffe, Halifax.			413250	425982	1	Live Planning Permission
4675	Site of Adamroyd Mill, Victoria Road, Todmorden.			393536	424652	45	Under Construction
4676	Crest Bungalow, Hill Crest Close, Sowerby Bridge.			405633	424091	1	Built
4677	Barn south of, 3 Little Hollin Hey, Hebden Bridge.			401166	425006	1	Built
4678	Far Syke House, Branch Road, Barkisland, Halifax.			407487	420845	3	Built
4679	School Farm, Kennel Lane, Mill Bank, Sowerby Bridge.			402128	421937	1	Built
4680	Bryan Court, 16 Hullen Edge Road, Elland.			409945	420902	1	Live Planning Permission
4681	Malt Shovel Inn, 10 Church Lane, Southowram, Halifax.			412227	423619	4	Built
4682	Land west of Westfield, Dyson Lane, Ripponden, Sowerby Bridge.			403252	419039	1	Built
4683	Savile House, Savile Road, Elland.			410744	420289	8	Built
4686	First & second floors Machpelah Works, Burnley Road, Hebden Bridge.			399511	427008	4	Built
4688	45 to 47 Burnley Road, Luddenden Foot, Halifax.			403896	424724	8	Under Construction
4689	Trough Farm, Stocks Lane, Luddenden, Halifax.			404648	426897	1	Built
4690	Baxter Lane Works, Baxter Lane, Northowram, Halifax.			411094	427120	5	Under Construction
4691	Land adjacent Heald Wall Nook Cottage, Scammonden Road, Barkisland, Halifax.			405340	420227	1	Built
4692	Site of Sunningdale House, Stocks Lane, Mount Tabor, Halifax.			404931	427155	1	Built
4693	Part of Rose & Crown Inn, 355 Halifax Road, Todmorden.			395131	424616	2	Built
4694	Store, Darnes Avenue, Halifax.			407458	424021	1	Under Construction
4695	52 Slade Lane, Rastrick, Brighouse.			413524	420817	2	Under Construction
4697	Mill House Farm, Rishworth Mill Lane, Rishworth, Sowerby Bridge.			403767	417861	1	Built
4698	21 Brunswick Street, Hebden Bridge.			398898	427239	1	Built
4699	Side of, 68 Ovenden Road, Halifax.			408417	426704	1	Built
4700	26 School Close, Ripponden, Sowerby Bridge.			404308	419626	1	Built
4701	Basement of, 8 Aire Street, Brighouse.			414636	422381	1	Built
4702	Garden of Yew Trees Cottage, St Giles Road, Lightcliffe, Brighouse.			413064	424873	1	Built
4703	14 to 16 Corporation Street, Sowerby Bridge.			405937	423599	2	Built
4705	Lower High Sunderland, Turner Lane, Halifax.			409894	426669	1	Built
4706	4 Clough Head, Warley, Halifax.			405425	425523	1	Built
4708	Barn at Workhouse Green Farm, Edge Lane, Heptonstall, Hebden Bridge.			395021	429653	1	Under Construction
4709	Holme Ends, Widdop Road, Heptonstall, Hebden Bridge.			395508	432158	1	Built
4710	Broadacre, 14 Higgin Chamber, Acre Lane, Luddenden Foot, Halifax.			403476	424265	1	Built
4711	Part of former barn at 5 Water Green, Water Green Lane, Soyland, Sowerby Bridge.			402185	420670	1	Under Construction
4712	Garage on land south of, 24 Willowfield Terrace, Highroad Well, Halifax.			407082	424393	1	Live Planning Permission
4713	Cranham, The Mount, The Hollins, Todmorden.			394154	424767	1	Built
4714	Country Friends, Parkin Lane, Todmorden.			391781	424710	1	Built
4715	Land east of, 15 Clough Lane, Rastrick, Brighouse.			413337	420689	2	Built
4717	Land off, Lillands Lane, Brighouse.			414050	422581	4	Under Construction
4718	Underhill, Norwood Green Hill, Norwood Green, Brighouse.			413692	426819	1	Built
4719	12 Park Road, Halifax.			408611	424975	1	Built
4720	9 Commercial Street, Brighouse.			414629	422892	2	Built
4721	Former Depot Site, Maltings Road, Halifax.			406721	426792	47	Built

4722	Derelict Cottages formerly known as Rockville, Mixenden Stones, Mixenden, Halifax.					406258	428518	1	Under Construction
4723	Land south of Croft Cottages, Sowerby Bridge.					405576	423340	2	Under Construction
4724	Barn at Heywood Farm, Lumbutts Road, Todmorden.					394613	423204	1	Built
4728	Land west of, Upper Lane, Northowram, Halifax.					411117	426830	2	Under Construction
4729	Barn At Stoneleigh Farm, Brighouse & Denholmegate Road, Shelf, Halifax.					411986	427518	1	Built
4730	Ground floor, 2 Pellon Lane, Halifax.					409088	425289	1	Built
4731	Garden of, Stanage Lane, Shelf, Halifax.					412239	429253	1	Built
4732	Rear of, 21 Beechwood Road, Holmfield, Halifax.					408036	428074	2	Built
4733	Butts Green Farm, Butts Green Lane, Warley, Halifax.					404460	424983	1	Built
4734	Garden of, 2 Lyndhurst Road, Brighouse.					414462	421521	1	Built
4735	Garden of, West Lodge Crescent, Ainley Top, Elland.					411880	419645	1	Built
4736	Garden of, 7 Sandhall Drive, Halifax.					406747	425316	1	Built
4737	31 Harrison Road, Halifax.					409169	424780	1	Built
4738	First & Second Floors, 4 to 8 Albion Street, Halifax.					409414	425064	4	Under Construction
4743	Hough Mills, Bradford Road, Stump Cross, Halifax.					411507	426411	5	Built
4744	Garage at 1 Lyngarth, Towngate, Sowerby, Sowerby Bridge.					403981	423295	1	Built
4745	Basement of, 29 to 31 Rochdale Road, Ripponden, Sowerby Bridge.					403801	419681	1	Built
4746	Land off, Pudsey Road, Todmorden.					390795	426366	23	Under Construction
4747	Landmere View, Score Hill, Northowram, Halifax.					411522	427883	1	Under Construction
4748	Rear of 17 Causeway Head, Burnley Road, Warley, Halifax.					406016	424303	1	Under Construction
4749	Allotment Gardens, Common Lane, Southowram, Halifax.					410559	424462	2	Under Construction
4750	13 to 15 Daisy Street, Halifax.					408755	424944	2	Built
4751	Ovenden Hall, Ovenden Road, Halifax.					408273	427035	5	Built
4752	Land south of, 1 Hammerstones Road, Elland.					409814	420497	1	Built
4754	11 Natty Lane, Illingworth, Halifax.					407282	429103	3	Built
4755	Garden of, 7 Lyndhursts Avenue, Brighouse.					414432	421456	1	Built
4756	Elm Field, Leeds Road, Hipperholme, Halifax.					412938	425590	2	Built
4757	Garden of, 15 Wheatley Road, Halifax.					408018	426346	1	Built
4758	Adjacent Savile House, Savile Road, Elland.					410736	420310	1	Built
4759	Land to north of, 26 Lower Edge Road, Rastrick, Brighouse.					413327	421387	1	Under Construction
4760	Chapel Field Barn, Old Bank, Ripponden, Sowerby Bridge.					404133	419729	1	Built
4761	Garage at Laneside Farm, Wainstalls Lane, Halifax.					404238	428365	1	Under Construction
4762	Southfield, Stafford Road, Halifax.					409320	423469	4	Built
4763	Southfield, Stafford Road, Halifax.					409314	423501	10	Built
4764	Central Garage Accident Repair Centre, The Riverside Complex, Mill Fold Way, Ripponden, Sowerby Bridge.					403913	419504	7	Built
4765	Land adjacent, 142 Brooke Street, Rastrick, Brighouse.					414210	422129	2	Under Construction
4766	Land north of, 77 Southowram Bank, Halifax.					410005	425227	1	Built
4767	St Cass, 1-3 Bunny Green, Hall Lane, Northowram, Halifax.					410939	427710	1	Built
4768	Moorside Farm, Radcliffe Lane, Midgley, Sowerby Bridge.					403091	426925	1	Under Construction
4769	1 to 3 Law Lane, Southowram, Halifax.					411205	423702	2	Under Construction
4770	Clough House, Clough Lane, Mixenden, Halifax.					406237	428981	3	Under Construction
4771	Bradshaw House Farm, Bradshaw Lane, Bradshaw, Halifax.					407968	430359	1	Under Construction
4773	1 Oak Terrace, Stainland Road, Elland.					408272	419646	1	Under Construction
4774	Police Station, Hope Street, Hebden Bridge.					399313	427175	1	Built
4777	Moor End United Reform Church, Upper Greenroyd, Mount Tabor, Halifax.					405451	428066	1	Built
4779	Adjacent Palma Indian Restaurant, 60 to 62 Fern Street, Boothtown, Halifax.					408937	426692	3	Built
4780	60 Burnley Road, Mytholmroyd, Hebden Bridge.					401550	425983	1	Built
4781	Site of, 31 Shelf Hall Lane, Shelf, Halifax.					412109	428350	1	Built
4783	Park Lodge, 8 Holly Bank Park, Rastrick, Brighouse.					413696	421664	1	Built
4784	Parma Indian Restaurant, 60 to 62 Fern Street, Boothtown, Halifax.					408943	426673	3	Built
4785	34 & 36 Hanson Lane, Halifax.					408489	425378	1	Built
4787	Land to rear of, 2 to 5 Carr Green Drive, Rastrick, Brighouse.					413762	421069	1	Under Construction
4790	Land west of Sinderhill Court, Rowan Way, Northowram, Halifax.					411000	427565	8	Built
4791	Heath Bank Nursing Home, Linden Road, Halifax.					409120	423907	7	Built
4792	Grounds of Heath Bank Nursing Home, Linden Road, Halifax.					409118	423934	1	Built
4793	6 to 7 Callis Wood Bottom, Erringden, Hebden Bridge.					397250	426338	1	Built
4794	Wynsar, Albert Promenade, Savile Park, Halifax.					408392	423290	1	Built
4796	Land to rear of, 2 to 5 Carr Green Drive, Rastrick, Brighouse.					413751	421085	1	Built
4797	Rose Mill, 293 Rise Lane, Todmorden.					393583	424135	2	Under Construction
4798	Land north of, 5 Brackenbed Lane, Pellon, Halifax.					407537	425971	1	Built
4799	Rear of, 269 Willowfield Road, Halifax.					406663	424537	1	Built
4800	Johns Folly, Butterworth End Lane, Norland, Sowerby Bridge.					405333	421210	1	Under Construction
4801	1 and 3 Crown Yard, Southgate, Elland.					410852	420947	2	Built
4802	Land north west of New Edge Farm, Edge Lane, Heptonstall, Hebden Bridge.					395332	429484	1	Under Construction
4805	Land adjacent To Stone Slack, Smithwell Lane, Heptonstall, Hebden Bridge.					398170	428620	2	Under Construction
4806	Grand View Hotel, 108 Wheatley Lane, Lee Mount, Halifax.					408120	426369	11	Built
4807	Lower Shaw Farm, Rochdale Road, Ripponden, Sowerby Bridge.					401834	419251	2	Under Construction
4808	20 Carlton Street, Halifax.					409024	424912	4	Built
4809	Intake Farm, Stainland Dean, Stainland, Elland.					406546	418365	1	Built
4810	Barn adjacent, 33 Thorney Lane, Midgley, Halifax.					403630	426742	1	Built
4811	First & Second floors, Hebble House, Old Gate, Hebden Bridge.					399207	427321	1	Under Construction
4812	6 to 8 Bradford Road, Brighouse.					414695	422853	3	Built
4813	12/13 (The Lodge) Abbots Ladies Homes, Skircoat Green Road, Halifax.					409195	423436	2	Under Construction
4814	21 Heath Hill Road, Halifax.					405348	427002	1	Built
4815	Land adjacent, 10 Martin Green Lane, Greetland, Halifax.					408265	421252	1	Built
4816	Annex, 4 Wood Side, Branch Road, Barkisland, Sowerby Bridge.					406962	420219	1	Built
4818	Site of, 58 Crowtrees Lane, Brighouse.					413612	421308	2	Built

4819	First floor, 14 Victoria Road, Elland.				410841	420911	1	Built
4820	255 Long Lane, Wheatley, Halifax.				407160	426543	1	Live Planning Permission
4821	Stables at Riverdene House, Jack Bridge, Smithy Lane, Colden, Hebden Bridge.				396287	428240	1	Live Planning Permission
4822	Garden of Willowgate, Rochdale Road, Halifax.				406760	424406	1	Built
4823	1 Whitehall Fold, Townfield Lane, Heptonstall, Hebden Bridge.				398722	428163	1	Built
4824	1st, 2nd and 3rd Floors, 2 Silver Street, Halifax.				409195	425209	11	Under Construction
4825	Upper floors, 20 to 26 Commercial Street, Halifax.				409245	425130	10	Live Planning Permission
4826	District Bank Chambers, George Square, Halifax.				409197	425140	12	Built
4827	Cherry Tree Farm Campsite, Saddleworth Road, Greetland, Halifax.				408380	420900	3	Under Construction
4828	Kaileys Barn, Parkin Lane, Todmorden.				392414	424496	1	Under Construction
4829	1 Tentercroft, Heptonstall, Hebden Bridge.				399103	428445	2	Built
4830	Land off, Jagger Green Lane, Holywell Green, Elland.				409165	419386	1	Under Construction
4831	3 Upper Range, Claremount Road, Boothtown, Halifax.				409320	426335	1	Built
4832	Land south of, 4 Wakefield Gate, Halifax.				407985	423904	1	Under Construction
4834	4 Lumbrook Close, Shelf, Halifax.				412118	427095	1	Built
4835	Stoney Hall Farm, Ned Hill Road, Bradshaw, Halifax.				407313	430911	2	Built
4836	Barn south of Greenfield, Park Lane, Sowood, Elland.				407792	418508	1	Built
4839	Church View Stables, Coley Road, Hipperholme, Halifax.				412381	427146	1	Under Construction
4840	Kennels at Break Neck House, 1 Break Neck Lane, Hipperholme, Halifax.				411325	425682	1	Under Construction
4841	First & second floors, 10 Albion Street, Halifax.				409424	425066	1	Under Construction
4842	Land north west of The Grand View Hotel, Wheatley Lane, Lee Mount, Halifax.				408107	426375	4	Built
4843	Garden of, 165 Halifax Road, Brighouse.				413811	423573	1	Built
4844	Ground floor, 30 & 32 Pellon Lane, Halifax.				409008	425342	1	Built
4845	Land east of, 1 Warley Edge Lane, Halifax.				406210	425256	1	Under Construction
4846	53 Pye Nest Road, Halifax.				407251	423987	1	Under Construction
4848	Lindwell Methodist Church, Lindwell, Greetland, Halifax.				409282	421569	5	Under Construction
4849	Garden of Ashlands, 5 Washer Lane, Halifax.				407620	423994	1	Built
4850	Redacre, Red Acre Lane, Mytholmroyd, Hebden Bridge.				401175	426303	1	Live Planning Permission
4851	High Cross Barn, High Cross Lane, Shelf, Halifax.				411243	429095	1	Built
4853	Land north of, 1 Pye Nest Grove, Halifax.				407008	424231	1	Under Construction
4854	Unt 1A first floor, Queens Road Works, Queens Road, Halifax.				407941	424761	2	Under Construction
4855	Land opposite, 119 Rochdale Road, Ripponden, Sowerby Bridge.				403346	419255	1	Built
4856	Outbuilding at The Bungalow, Clough Moor Bridge, Greetland, Halifax.				407050	422001	1	Built
4857	Former Engine Room, Hollins Mill, Rochdale Road, Todmorden.				393409	422085	13	Under Construction
4858	Land adjacent Grove House, 49 Wakefield Road, Sowerby Bridge.				406998	423821	2	Under Construction
4859	Bedford House, 9 to 11 John Street, Elland.				410704	420794	1	Built
4860	48 New Road, 3 Clare Road and first and second floors of, 5 Clare Road, Halifax.				409395	424895	18	Under Construction
4861	Basement, first and second floors, 67 Bradford Road, Brighouse.				414672	423051	1	Built
4862	Barn North East Of New Haven, The Long Causeway, Sowerby Bridge.				402476	424572	1	Built
4865	Waterside House, Oldham Road, Ripponden, Sowerby Bridge.				403880	419621	3	Built
4866	30 Marsh Lane, Southowram, Halifax.				410980	424690	1	Built
4867	Grove Dene, Wade House Road, Shelf, Halifax.				412363	428804	1	Built
4868	Land north of Duke of York Inn, West Street, Shelf, Halifax.				411725	427994	13	Built
4869	Upper Smithy Clough Barn, Smithy Clough Lane, Ripponden, Sowerby Bridge.				402447	419101	1	Built
4870	3 Wards End, Halifax.				409366	424969	7	Built
4871	The Grove, Oldham Road, Ripponden, Sowerby Bridge.				403488	417163	1	Under Construction
4872	Basement, 8 Trinity Place, Halifax.				409040	424774	1	Built
4873	Barn at Clough Moor Farm, New Clough Road, Sowerby Bridge.				407085	422433	1	Under Construction
4874	Rear of, 27 Syke Lane, Lightcliffe, Brighouse.				413207	425968	1	Live Planning Permission
4876	Site of Macmillans, Long Lane, Wheatley, Halifax.				407096	426774	10	Under Construction
4877	Land south of, 335 Bacup Road, Todmorden.				390918	423794	1	Under Construction
4878	264 Oldham Road, Ripponden, Sowerby Bridge.				403431	418255	1	Under Construction
4879	Adjacent, 11 Erringden Road, Mytholmroyd, Hebden Bridge.				401011	426009	1	Built
4880	Owler Mill, Bacup Road, Todmorden.				391086	423802	1	Built
4882	Site of land and buildings at Victoria Buildings, Burnley Road, Luddenden Foot, Halifax.				403789	425001	1	Under Construction
4883	Prospect House, Rooley Lane, Sowerby, Sowerby Bridge.				403976	423237	1	Built
4884	Lower High Trees Cottage, High Trees Lane, Greetland, Halifax.				407127	421065	1	Under Construction
4885	5 Towngate, Midgley, Halifax.				403190	426412	1	Built
4887	Second floor, Wainhouse Tavern, 76 Upper Washer Lane, Halifax.				407580	424106	1	Under Construction
4888	Garage at , 4 Bentley Mount, Sowerby Bridge.				406605	424204	1	Built
4889	First floor, 19 Halifax Road, Todmorden.				393744	424162	1	Built
4893	Grounds of Smithfield House, Denholme Gate Road, Hipperholme, Halifax.				412494	425614	1	Built
4895	Brighouse Fire Station, Lister Street, Brighouse.				414192	423137	8	Built
4898	Woodlands, Woodhouse Lane, Halifax.				408042	423230	1	Under Construction
4899	Workshop side of, 38 Newcombe Street, Elland.				411144	420492	1	Built
4900	8 Lord Street, Halifax.				409027	425070	11	Built
4901	Acre Wood, New Lane, Skircoat Green, Halifax.				408670	422909	1	Built
4902	Croft Barn, Roper Lane, Halifax.				408136	429833	1	Live Planning Permission
4903	Barn west of, 5 New Road, Blackshaw Head, Hebden Bridge.				396149	428236	2	Built
4904	1st, 2nd, 3rd & 4th floors, Southgate House, Wards End, Halifax.				409336	424976	51	Live Planning Permission
4905	Agricultural Building at Upper Red Brink House, Red Brink Lane, Sowerby Bridge.				402925	422871	1	Under Construction
4908	Lower Brockholes Farm, Lane Head Lane, Causeway Foot, Halifax.				406585	429506	1	Built
4909	Site of Glen Works, Pudsey Road, Todmorden.				390831	426511	27	Live Planning Permission
4910	1 Daisey Road, Brighouse.				414734	422066	2	Live Planning Permission
4911	Garden of Hazel Hurst, Willow Hall Drive, Sowerby Bridge.				406504	424088	1	Under Construction
4912	Garden of Lothian House, Lightcliffe Road, Brighouse.				414073	424098	1	Built
4913	Land east of, 11 Gooder Lane, Brighouse.				414587	422400	5	Under Construction

4914	Former garages at White Stacks, Bradford Old Road, Clarendon, Halifax.					409393	426354	1	Built
4917	Barn at Little Merry Bent Farm, Cross Wells Road, Ripponden, Sowerby Bridge.					402383	420154	1	Under Construction
4918	2 to 4 Trinity Place, Halifax.					409032	424805	10	Built
4919	Maidenstone Barn, Blue Ball Road, Ripponden, Sowerby Bridge.					401255	419423	1	Built
4920	Adjacent, 10 East Street, Rastrick, Brighouse.					414405	422398	1	Under Construction
4921	First floor, 95 Birds Royd Lane, Brighouse.					415197	422263	1	Built
4922	Thornclyffe, 145 Grimescar Road, Ainley Top, Elland.					411555	419492	1	Built
4923	Land off, Lillands Lane, Brighouse.					414075	422580	6	Under Construction
4924	The Beeches, Leeds Road, Hipperholme, Halifax.					412998	425589	1	Built
4925	Adjacent 2 Salterlee Cottage, Salterlee, Shibden, Halifax.					410479	426831	1	Built
4926	Land West Of Shaw Close, Station Road, Holywell Green, Elland.					409090	419833	1	Built
4928	Adjacent, 524 Gibbet Street, Halifax.					406719	425252	1	Built
4929	Garage site adjacent 1 Birdcage, Beacon Hill Road, Halifax.					409945	425607	4	Live Planning Permission
4932	Lower Ground Floor of Bankfoot House, Bankfoot, Hebden Bridge.					398566	427302	1	Built
4933	Outbuilding north of Lower Holme House, Bank House Lane, Luddenden, Halifax.					404065	427706	1	Built
4934	7 Abbots Ladies Homes, Skircoat Green Road, Halifax.					409268	423347	1	Built
4935	Stable/Kennel at New Peel Cottage, Broom Hill Road, Sowood, Elland.					406881	417670	1	Under Construction
4936	Coley Nurseries, Denholme Gate Road, Hipperholme, Halifax.					412376	426814	12	Built
4937	36 Lister Lane, Halifax.					408964	425141	2	Under Construction
4938	Land north west of Quarry House, Ramsden Street, Wheatley, Halifax.					407441	426771	1	Live Planning Permission
4939	Garden of, 2 The Grove, Hipperholme, Halifax.					412633	425847	1	Live Planning Permission
4941	6 Lentilfield Street, Ovenden, Halifax.					408354	426742	1	Built
4943	Stansfield Hall Nursery, The Grove, Todmorden.					394144	424706	1	Live Planning Permission
4945	5 Woodroyd Crescent, Woodroyd Gardens, Luddenden Foot, Halifax.					405039	424157	1	Under Construction
4947	Garage at Cherry Tree Farm, School Lane, Illingworth, Halifax.					407881	429540	1	Built
4948	Crimsworth Dyeworks, Midgehole Road, Hebden Bridge.					399199	428958	14	Live Planning Permission
4950	Shrogg House, Wakefield Road, Copley, Halifax.					409189	422512	1	Built
4951	Building east of, 3 Upper High Lees, Midgley, Halifax.					403408	426635	1	Built
4952	2 Range Lane, Halifax.					409296	425962	4	Built
4953	Building south west of Station House, Rough Hey Wood Camping Site, Stansfield Mill Lane, Triangle, Sowerby Bridge.					404568	421971	1	Built
4955	5 Stones Drive, Ripponden, Sowerby Bridge.					402935	418875	1	Built
4956	Land north of, 4 Wainstalls Lodge Lane, Wainstalls, Halifax.					404374	428446	1	Built
4957	Land north east of, Ingham Lane, Bradshaw, Halifax.					407542	430160	1	Live Planning Permission
4958	37 to 39 Westbury Street, Elland.					411170	421038	1	Built
4959	Blackwood Farm, Long CausewayRishworth, Sowerby Bridge.					401786	417735	1	Under Construction
4960	First floor, The Plant Mill, Oldham Road, Ripponden, Sowerby Bridge.					403463	418765	2	Built
4962	213 Rochdale Road, Greetland, Halifax.					408661	421312	3	Under Construction
4963	First, second and third floors, 30 Prescott Street, Halifax.					409368	424776	7	Built
4964	Slade Lane Works, Slade lane, Rastrick, Brighouse.					413525	420712	10	Under Construction
4965	West Vale Baptist Church, Rochdale Road, West Vale, Halifax.					409767	421225	11	Built
4966	Adjacent, 32 Brow Wood Road, Shelf, Halifax.					412635	428689	1	Under Construction
4967	Storage building adjacent to, 14 Oxford Street, Todmorden.					393649	424048	1	Built
4968	Garden of, 62 Broomfield Avenue, Skircoat Green, Halifax.					408592	423236	1	Built
4969	Cross Keys Inn, 649 Rochdale Road, Todmorden.					393508	421909	3	Under Construction
4970	Low Bridge Farm, Catherine House Lane, Wainstalls, Halifax.					402338	428933	1	Under Construction
4971	Former Great Lear Ings Farm, Faugh lane, Heptonstall, Hebden Bridge.					397013	428470	3	Under Construction
4972	Units 1 To 4 Gauxholme Industrial Estate, Bacup Road, Todmorden.					392999	423227	5	Under Construction
4974	Royds Farm, 4 Towngate, Heptonstall, Hebden Bridge.					398799	428015	1	Built
4975	Newfield, Linden Road, Mytholmroyd, Hebden Bridge.					400599	426224	1	Built
4976	Ground floor, 277a Whinney Hill Park, Brighouse.					414386	424395	1	Built
4978	Cockhill Gate Farm, Cow Hill Gate Lane, Bradshaw, Halifax.					407199	430414	1	Under Construction
4980	Scarr Hall Farm, Wine Tavern Road, Sowerby, Sowerby Bridge.					402833	422870	1	Under Construction
4981	Land rear of, 164 Halifax Road, Ripponden, Sowerby Bridge.					404171	420191	1	Built
4982	Land North West Of, 10 Ashville Croft, Pellon, Halifax.					406922	426026	4	Under Construction
4983	Adjacent, 2 Stonecroft Mount, Sowerby Bridge.					406436	424518	1	Under Construction
4984	Longley Hall, Upper Longley, Longley Lane, Norland, Sowerby Bridge.					404922	421967	1	Built
4985	Savile Ings Farm, Broad Carr Lane, Holywell Green, Elland.					409730	419971	1	Under Construction
4987	Old Town Methodist Church, Walker Lane, Wadsworth, Hebden Bridge.					400104	428056	3	Under Construction
4989	Winterburn Hill Farm, Winterburn Lane, Warley, Halifax.					405297	424755	1	Built
4991	MG Caravans, Glenroyd Barn, Burnley Road, Todmorden.					392611	425218	2	Under Construction
4993	Land rear of, 12 Green Lane, Shelf, Halifax.					412857	428446	1	Live Planning Permission
4994	Land adjacent, 106 Wheatley Road, Halifax.					407645	426610	1	Under Construction
4996	Garage at, 28 Lee Bottom Road, Todmorden.					396355	424158	1	Built
4997	Barn adjacent Lower Nook Farm, Nook Lane, Triangle, Sowerby Bridge.					401769	421853	1	Under Construction
4998	Crimond, Hedge Top lane, Northowram, Halifax.					411462	426969	4	Built
4999	Land Adjacent To Clay House Mills, Clay House Lane, Greetland, Halifax.					409553	421468	1	Built
5000	Delves Farm, Nook Lane, Triangle, Sowerby Bridge.					401675	421948	1	Under Construction
5002	Heather Wood, Kell Lane, Halifax.					410629	427038	1	Under Construction
5004	Second floor, 25 Union Street, Halifax.					409460	425003	2	Under Construction
5005	First and second floors, Former Stafford Arms, Huddersfield Road, Halifax.					409446	423486	8	Built
5006	Barn At Upper Hathershelf Farm, Hathershelf Lane, Mytholmroyd, Hebden Bridge.					402242	425071	1	Under Construction
5007	EMU Building, Manor Heath Road, Halifax.					408901	423584	1	Built
5009	50 Back Bowling Green Road, Stainland, Halifax.					407599	419292	1	Built
5010	Knowsley Farm, 64 Lower Mill Bank Road, Mill Bank, Sowerby Bridge.					403588	421277	1	Built
5011	The Sidings, 1 Greenroyd Lane, Wheatley, Halifax.					407187	426228	1	Built
5013	Green Lane Farm, Soaper lane, Shelf, Halifax.					412541	429310	3	Built
5015	Hebble House, Old Gate, Hebden Bridge.					399213	427310	1	Under Construction

5018	1 & 2 Whitwell Grove, Elland.					411607	421217	2	Built
5019	Land adjacent, 541 Bradford Road, Brighouse.					414755	424911	2	Under Construction
5020	Adjacent, 72 Brig Royd, Ripponden, Sowerby Bridge.					404092	419969	1	Built
5021	Lower Horley Green Farm, Horley Green Road, Halifax.					410079	426000	4	Under Construction
5022	Land To West Of Causeway Fold, The Long Causeway, Blackshaw Head, Hebden Bridge.					395751	427526	7	Under Construction
5023	Garage on land North East Of Lightcliffe Royd, Lightcliffe Royd Lane, Barkisland, Halifax.					406158	420805	1	Built
5025	Garage Site, Bright Street, Sowerby Bridge.					405748	423988	2	Under Construction
5028	First floor of barn at Broadshaw Farm, Keighley Road, Hebden Bridge.					399286	430268	1	Under Construction
5029	Barn at Dean Farm, Bacup Road, Todmorden.					392245	423114	1	Under Construction
5030	Whinneyfield Close, Whinney Field, Halifax.					409318	423720	1	Under Construction
5031	Land South East Of, 34 Mons Road, Todmorden.					392907	425163	2	Built
5033	Grounds of Ewood Hall, Ewood Lane, Todmorden.					392774	424763	1	Live Planning Permission
5034	Cherry Tree Farm, School Lane, Illingworth, Halifax.					407925	429520	3	Built
5035	Agricultural Building at Hartsoil Farm, Highmoor Lane, Clifton, Brighouse.					417122	424293	3	Under Construction
5036	4 Coleridge Street, Halifax.					409325	424842	3	Built
5038	Basement of, 74 Rochdale Road, Greetland, Halifax.					409259	421409	1	Under Construction
5039	Grounds of The Manse, 1 Whitegate Road, Siddal, Halifax.					409780	423955	1	Under Construction
5041	Grounds of, 113 Lilands Lane, Brighouse.					413755	422556	2	Built
5042	Land North West Of Graveyard, Chapel Lane, Southowram, Halifax.					411532	423587	1	Under Construction
5043	Walsden Methodist Church, Rochdale Road, Todmorden.					393426	422000	13	Live Planning Permission
5045	Basement, 42 Crow Wood Park, Halifax.					406848	424275	1	Under Construction
5047	Grounds of Clarehill, Coach Road, Ripponden, Sowerby Bridge.					403899	419899	1	Live Planning Permission
5048	Adjacent, 15 Frances Street, Brighouse.					414145	423321	1	Built
5053	Grey Shaw Syke Bungalow, Ogden Lane, Causeway Foot, Halifax.					406785	430898	1	Built
5054	Attached to garage at Cherry Trees, Knowl Top Road, Lightcliffe, Halifax.					413239	425641	1	Built
5055	The Ridings, 57 Hullen Edge Hall, Hullen Edge Lane, Elland.					409558	420653	3	Built
5056	Land North of, 4 The Square, Lumbutts Road, Todmorden.					393126	423035	2	Live Planning Permission
5057	Land adjacent to Quelle Vue, Heath Hill Road,, Halifax.					405388	427003	1	Live Planning Permission
5058	Higher Longfield Farm, Rough Side Lane, Todmorden.					394102	423710	1	Under Construction
5059	Land South of, 37 Common Lane, Southowram, Halifax.					410557	424491	1	Live Planning Permission
5060	Garage and stable at Windle Hill Farm, Windle Hill Lane, Cragg Vale, Hebden Bridge.					401376	424652	1	Built
5061	First and second floors, 1 Ryburn Buildings, West Street, Sowerby Bridge.					405879	423449	1	Under Construction
5063	Bar 5, 5 Cross Street, Halifax.					409437	425487	1	Under Construction
5064	Barn at Mirey Wall Cottage, Shield Hall Lane, Sowerby, Sowerby Bridge.					403267	423759	1	Built
5065	Grey Horse Farm, Taylor Lane, Bradshaw, Halifax.					408048	430961	1	Under Construction
5066	Land to rear of, 11 to 45 Garlick Street, Rastrick, Brighouse.					413482	420846	2	Live Planning Permission
5067	Carr House Barn, Carr House Lane, Todmorden.					394643	424698	1	Under Construction
5068	Rear of, 15 Orchard Way, Brighouse.					414255	423625	1	Under Construction
5069	Moorcock Inn, Moor Bottom Lane, Norland, Sowerby Bridge.					405469	421809	4	Under Construction
5070	Basement of, 34 Union Street South, Halifax.					409487	424668	1	Built
5071	Barn at Lower Head Farm, Saddleworth Road, Barkisland, Sowerby Bridge.					407130	420830	2	Built
5072	Fountain Chambers, 22 Fountain Street, Halifax.					409187	425004	7	Built
5073	Oaken Royd Barn, Longley Lane, Norland, Sowerby Bridge.					404973	422275	1	Built
5074	2 to 4 Burton Street, Holmfield, Halifax.					408202	428164	1	Built
5075	Elmfield House, 50 to 52 Prescott Street, Halifax. HX1 2QW					409234	424752	14	Live Planning Permission
5076	Green Houses Farm, 5 Green Houses, Midgley, Sowerby Bridge.					403651	427200	1	Live Planning Permission
5077	Stoney Croft, Hedge Top Lane, Northowram, Halifax.					411464	426998	5	Built
5078	2 Chiserley Stile, Old Mill Ridge, Old Town, Hebden Bridge.					400246	428136	1	Built
5079	Ground Floor, under, 6-8 Campden Road, Hebden Bridge.					398270	427555	1	Live Planning Permission
5080	First and second floors, Moyles Hotel And Restaurant, 4 New Road, Hebden Bridge.					399336	427144	6	Live Planning Permission
5081	Riverside, Harley House, Mill Fold Way, Ripponden, Sowerby Bridge.					403888	419520	7	Built
5082	Barn West Of Copperas Row, Rochdale Road, Greetland, Elland.					407226	421386	1	Live Planning Permission
5083	Barn adjacent Scatcliffe Hall, Burnley Road, Todmorden.					392577	425146	1	Live Planning Permission
5084	Store at Spaniard Hall Farm, Brighouse & Denholme Gate Road, Shelf, Halifax.					411041	428742	1	Live Planning Permission
5085	Adjacent, 18 Darcey Hey Lane, Halifax.					407541	424168	1	Under Construction
5086	Barfield, Oakville Road, Hebden Bridge.					397654	426834	1	Live Planning Permission
5087	Garden of, 13 Clay House Lane, Greetland, Halifax.					409510	421474	1	Under Construction
5088	Land South East Of, Hansel Fold, Barkisland, Sowerby Bridge.					404905	419288	1	Under Construction
5089	Garage at North View, Halifax Road, Todmorden.					393831	424121	1	Built
5090	Adjacent Waterloo Villa, Savile Park Road, Halifax.					408466	424312	1	Under Construction
5091	Grounds of Treetops, Halifax Road, Shelf, Halifax.					412029	428030	1	Built
5092	1 Burnside, Wadsworth, Hebden Bridge.					400373	427875	1	Built
5093	Barn at Lower East Lee, East Lee Lane, Todmorden.					396040	425454	1	Live Planning Permission
5094	New Yard Farm, Beestonley Lane, Stainland, Halifax.					407248	419100	5	Under Construction
5095	Kirklees Priory Gatehouse, Kirklees Park, Mill Hill Lane, Clifton, Brighouse.					417450	422111	1	Built
5096	Barn at Rake Head Farm, Reservoir Road, Triangle, Sowerby Bridge.					401633	421632	1	Under Construction
5097	Basement, 32 Northgate, Heptonstall, Hebden Bridge.					398760	428136	1	Built
5098	Barn at Lower Plain Farm, Plain Lane, Sowerby, Sowerby Bridge.					403442	422710	1	Under Construction
5099	Rosemary Hill Barn, Rosemary Lane, Siddal, Halifax.					410363	422929	1	Under Construction
5100	Barn adjacent, 3 Stormer Hill Lane, Sowerby Bridge.					406807	422462	1	Under Construction
5101	Car Park, James Street, Elland.					410991	420671	5	Live Planning Permission
5102	Park Villa Guest House, 141 Park Villas, Upper Bolton Brow, Halifax.					406727	423921	1	Live Planning Permission
5103	Courier Office, 9 King Cross Street, Halifax.					409002	424952	66	Built
5104	Barn at Broom House, Broom Hill Road, Sowerby, Elland.					407158	418101	1	Under Construction
5105	Land between, 18 & 20 The Orchards, Rastrick, Brighouse.					413802	421635	1	Live Planning Permission
5106	7 Park Road, Halifax.					408634	424895	1	Built
5107	Site of the Coach House at The Manse, 1 Whitegate Road, Siddal, Halifax.					409809	423966	1	Under Construction

5108	8 Victoria Road, Elland.					410856	420918	1	Built
5109	Site of Brook Row, Brian Royd Lane, Greetland, Halifax.					407853	421153	1	Built
5110	King Cross Cricket Club, Hopwood Lane, Halifax.					407453	424841	7	Built
5111	Sportsmans Arms, Kebs Road, Todmorden.					392858	427301	1	Live Planning Permission
5112	Land to rear of Daleside, Copley Lane, Halifax.					408930	422819	1	Live Planning Permission
5113	Scaitcliffe Hall, Burnley Road, Todmorden.					392571	425159	2	Live Planning Permission
5114	Barn at Old Town Farm, Old Town Mill Lane, Old Town, Hebden Bridge.					399993	428309	1	Live Planning Permission
5115	Land Adjacent To, 8 to 12 Stratton Close, Brighouse.					414855	422202	2	Under Construction
5116	Agricultural Building At Greenwood Lee Farm, Widdop Road, Heptonstall, Hebden Bridge.					396987	429605	1	Live Planning Permission
5117	Valley View, Hard Platts Lane, Stainland, Elland.					407687	419196	1	Under Construction
5119	Park United Reformed Church, Francis Street, Halifax.					408366	425077	5	Live Planning Permission
5120	69 Shelf Hall Road, Shelf, Halifax.					412046	428274	1	Live Planning Permission
5121	9 Smithfield Avenue, Hipperholme, Halifax.					412540	425723	1	Built
5122	18 Westborough Drive, Halifax.					406792	425023	1	Under Construction
5123	New Delight House, New Delight, Todmorden.					390945	426769	1	Live Planning Permission
5124	Garage Site Adjacent To, 2 Carlton House Terrace, Halifax.					408445	424430	1	Under Construction
5125	2nd Floor, 22 Clare Road, Halifax.					409358	424850	5	Live Planning Permission
5126	Land West Of Lightcliffe Royd, Lightcliffe Royd Lane, Barkisland, Sowerby Bridge.					406063	420766	1	Under Construction
5127	1 Church Street, Brighouse.					413912	421635	2	Built
5128	Site of Norwood Green Mill, Station Road, Norwood Green, Brighouse.					414267	426668	8	Live Planning Permission
5129	60 Vegal Crescent, Ovenden, Halifax.					407554	426942	1	Live Planning Permission
5130	Bethlehem Pentecostal Mission, Wheatley Road, Halifax.					408092	426339	6	Under Construction
5132	Land North Of Moorlands, Keighley Road, Illingworth, Halifax.					406846	430575	1	Under Construction
5133	2a New Road, Mytholmroyd, Hebden Bridge.					401244	425953	1	Live Planning Permission
5134	The New Inn, 33 Heath Hill Road, Halifax.					405377	427119	1	Live Planning Permission
5135	Site Of Former Jumbles Public House, Mixenden Road, Mixenden, Halifax.					406161	428221	7	Live Planning Permission
5136	The Mount, 38 Lightcliffe Road, Brighouse.					414174	423609	1	Live Planning Permission
5137	1 Rockcliffe Mount, Burnley Road, Luddenden Foot, Sowerby Bridge.					403580	425338	1	Live Planning Permission
5138	Junction Inn, 133 Moor Bottom Road, Illingworth, Halifax.					408042	429060	4	Built
5139	Building West Of Hollins Mill, Rochdale Road, Todmorden.					393343	422096	2	Under Construction
5140	8 Victoria Place, Bradford Road, Northowram, Halifax.					411549	427345	2	Live Planning Permission
5141	First and Second Floors, 4 Waterhouse Street, Halifax.					409240	425253	2	Live Planning Permission
5142	The Old Vicarage, All Souls Road, Boothtown, Halifax.					409183	426069	1	Under Construction
5143	Watson House, 2 Brookfoot Lane, Southowram, Brighouse.					412699	423435	1	Live Planning Permission
5144	8 Hullen Edge Gardens, Elland.					409851	420630	1	Live Planning Permission
5145	Land East Of, 2 Raw Lane, Illingworth, Halifax.					406960	428338	7	Live Planning Permission
5146	Barn at Holywell Green Farm, 1 Northgate, Holywell Green, Elland.					408760	419785	1	Under Construction
5147	Barn at New Hall Farm, Whitwell Green Lane, Elland.					411819	420988	1	Under Construction
5148	Ringstone Farm Barn, Saddleworth Road, Barkisland, Sowerby Bridge.					405107	418395	1	Under Construction
5149	Clough House Farm, Birkhouse Road, Bailiff Bridge, Brighouse.					415346	424756	1	Live Planning Permission
5150	Barns at Lower Deerplay Farm, Oak Lane, Triangle, Sowerby Bridge.					404182	421767	2	Live Planning Permission
5151	Provident Insurance Plc, Blackwall, Halifax.					409068	424865	65	Built
5152	Woodlands Farm Barn, Bradshaw Lane, Bradshaw, Halifax.					408455	430276	1	Built
5153	2 Mill Lane, Holywell Green, Elland.					409042	419743	1	Under Construction
5154	1 Trinity Place, Halifax.					409029	424817	3	Built
5155	Site of garage, 63 Burnley Road, Mytholmroyd, Hebden Bridge.					401910	426094	1	Built
5156	5 Silverdale Terrace, Saddleworth Road, Greetland, Elland.					408320	420972	1	Live Planning Permission
5157	23 Lindley Road, Blackley, Elland.					410474	419692	1	Live Planning Permission
5158	Adjacent, 24 Longfield Avenue, Northowram, Halifax.					411387	426401	2	Live Planning Permission
5159	Barn at Yew Trees Farm, Ovenden Wood Road, Halifax.					406778	426428	1	Live Planning Permission
5160	New Edge Farm, Edge Lane, Heptonstall, Hebden Bridge.					395457	429385	2	Live Planning Permission
5161	Garden of, 4 Southedge Close, Hipperholme, Brighouse.					412440	425287	1	Under Construction
5162	Barn At Old Royd Poultry Farm, Todmorden.					394870	424061	1	Live Planning Permission
5163	10 Blackwall, Halifax.					409049	424854	5	Built
5164	Junction Hotel, 192 King Cross Road, Halifax.					407992	424374	7	Under Construction
5165	Land Opposite Woodbank, Burnley Road, Luddenden Foot, Sowerby Bridge.					403549	425333	1	Live Planning Permission
5166	The Airborne, 15 Green Lane, Sowood, Elland.					407952	418481	2	Built
5167	2 Danebury Road, Brighouse.					414945	422094	1	Under Construction
5168	1 Unit 1C Thorn Tree Street, Halifax.					407933	424431	2	Live Planning Permission
5169	Land Opposite, 10 Brant Avenue, Illingworth, Halifax.					407545	427593	2	Live Planning Permission
5170	Riverside, Harley House, Mill Fold Way, Ripponden, Sowerby Bridge.					403878	419537	3	Built
5171	Land Adjacent To, 132 Lower Edge Road, Rastrick, Brighouse.					413083	421354	1	Live Planning Permission
5172	Former Barkisland Cross, Jackson Lane, Barkisland, Sowerby Bridge.					405053	420047	1	Live Planning Permission
5173	2nd Floor, 4 Leeds Road, Hipperholme, Brighouse.					412527	425496	1	Built
5175	17 Rhodesia Avenue, Halifax.					409415	423350	1	Live Planning Permission
5176	Upper Delves, Higgin Lane, Southowram, Halifax.					410348	424251	1	Live Planning Permission
5177	Barn East Of Moor Hey Farm, Sourhall Road, Todmorden.					391653	424375	1	Under Construction
5178	Land at junction of, Rocks Lane and Union Lane, Ogden, Halifax.					406527	429922	1	Under Construction
5179	Site of, 135 Gibraltar Road, Halifax.					407477	424659	2	Live Planning Permission
5180	4 The Hame, Stainland Road, Sowood, Elland.					407797	419124	1	Live Planning Permission
5182	Garage 1, Crossley Street, Brighouse.					414859	422324	1	Under Construction
5183	Crawstone House, 344 Rochdale Road, Greetland, Halifax.					408139	421320	5	Under Construction
5184	Adjacent, 369 Skircoat Green Road, Halifax.					409169	422909	1	Live Planning Permission
5185	Glenroyd, Burnley Road, Todmorden.					392612	425239	2	Built
5186	Land off, Birstow Lane, Sowerby Bridge.					406389	424488	7	Live Planning Permission
5187	20 New Lane, Siddal, Halifax.					409909	423838	1	Live Planning Permission
5188	Rear of Walden, 500 Rochdale Road, Greetland, Elland.					407273	421446	1	Live Planning Permission

5189	School House, 56 Hopwood Lane, Halifax.					408388	425029	13	Built
5191	Barn At White Goose Farm, Scammonden Road, Barkisland, Sowerby Bridge.					405637	418125	1	Under Construction
5192	Stable Block at Gorpley Lodge, Gorpley Road, Todmorden.					391372	423563	1	Built
5193	Land opposite, 100 Rochdale Road, Greetland, Halifax.					409181	421350	5	Live Planning Permission
5194	23 Harley Street, Todmorden.					393512	424757	1	Built
5195	Barn at Middle Midgelden Farm, Bacup Road, Todmorden.					390585	423969	1	Live Planning Permission
5196	Grounds of Greenfields, Scout Bottom Lane, Mytholmroyd, Hebden Bridge.					401794	425690	2	Under Construction
5197	Land adjacent to, 21A Ashenhurst Road, Todmorden.					392987	425107	6	Under Construction
5198	Cragg Hall View, 1 Clunters, Blackstone Edge Road, Cragg Vale, Hebden Bridge.					400148	422832	1	Built
5199	Mobile Home At The Stables, Little London, Upper lane, Northowram, Halifax.					410720	427541	1	Live Planning Permission
5200	3 Thomas Street West, Halifax.					408121	424107	1	Built
5201	Mankinholes, Mankinholes Bank, Todmorden.					396015	423461	1	Live Planning Permission
5202	Laurel Bank, Holdsworth Road, Holmfield, Halifax.					408373	428967	7	Live Planning Permission
5203	172 Mixenden Road, Mixenden, Halifax.					406214	428556	1	Live Planning Permission
5204	Barn at Higher Slater Ing Farm, Faugh Lane, Heptonstall, Hebden Bridge.					397264	428468	1	Live Planning Permission
5205	51 to 53 Stainland Road, Elland.					409568	421107	1	Built
5206	28 Calder Terrace, Copley, Halifax.					408401	422507	1	Live Planning Permission
5207	11 Elizabeth Street, Elland.					410901	420809	1	Live Planning Permission
5208	Third and Forth Floors, 5 Westgate, Halifax.					409370	425037	1	Live Planning Permission
5209	Dene View, Norwood Green Hill, Norwood Green, Brighouse.					413639	427034	1	Under Construction
5210	Barn at 1 Jagger Green Hall, Jagger Green Lane, Holywell Green, Elland.					409290	419273	3	Live Planning Permission
5211	2 Brook Grain Hill, Brighouse.					414089	421862	1	Under Construction
5212	Garden of, 7F Stratton Close, Brighouse.					414814	422260	2	Live Planning Permission
5213	Garden of Ash Cottage, Gorden Street, Boothtown, Halifax.					408932	426855	1	Under Construction
5214	Grange Farm, Doctor Hill, Halifax.					406975	426348	13	Live Planning Permission
5215	Car Park, James Street, Elland.					410979	420651	5	Under Construction
5216	Stable Block East Of Tower Hill Farm, Roils Head Road, Halifax.					405597	425909	1	Built
5217	2 East Street, Lightcliffe, Brighouse.					414457	425140	1	Under Construction
5218	Stables, New Road, Holywell Green, Elland.					409102	418798	1	Live Planning Permission
5219	Woodlands, 87a Bramley Lane, Hipperholme, Brighouse.					412875	425778	1	Live Planning Permission
5220	Land North Of Lockside, Birks Lane, Walsden, Todmorden.					393571	421995	6	Under Construction
5222	3 Clunters, Blackstone Edge Road, Cragg Vale, Hebden Bridge.					400145	422829	1	Built
5223	1 Jagger Green Hall, Jagger Green Lane, Holywell Green, Elland.					409325	419254	11	Live Planning Permission
5224	Garden of, 48 Stratton Road, Brighouse.					415027	422122	1	Built
5225	Garden of, 11 Lindwell Avenue, Greetland, Elland.					409418	421462	1	Under Construction
5226	Former Dance Studio, Wakefield Road, Lightcliffe, Brighouse.					414515	425297	2	Live Planning Permission
5227	Barn at, Pickwood Lane, Dye House Lane, Norland, Sowerby Bridge.					407226	422410	1	Under Construction
5228	41-43 Whitehill Drive, Illingworth, Halifax.					407211	428630	1	Live Planning Permission
5229	58 Commercial Street, Brighouse.					414594	422909	2	Built
5230	Victoria Wood View, 5 Clunters, Blackstone Edge Road, Cragg Vale, Hebden Bridge.					400147	422818	1	Built
5231	Bonnet Hall, Bradshaw Lane, Bradshaw, Halifax.					408450	430943	1	Live Planning Permission
5232	Outbuildings at Upper Abbots Royd Farm, Scammonden Road, Barkisland, Sowerby Bridge.					405406	420905	2	Live Planning Permission
5233	15 Hepton Drive, Heptonstall, Hebden Bridge.					398621	427894	1	Live Planning Permission
5234	40 Ing Head Terrace, Brighouse And Denholme Gate Road, Shelf, Halifax.					412040	427696	1	Under Construction
5236	Lea House, Leeds Road, Hipperholme, Brighouse.					412871	425547	3	Under Construction
5237	8 Hopwood Lane, Halifax.					408969	425023	5	Live Planning Permission
5238	Hutch Royd Farm, Long Causeway, Rishworth, Sowerby Bridge.					401712	418208	1	Live Planning Permission
5239	3 Bridge Street, Todmorden.					393684	424155	2	Built
5240	Land North East Of West View, Harper Royd Lane, Sowerby Bridge.					406073	422947	1	Built
5241	Adjacent, 11 Belle Vue Terrace, Southowram, Halifax. HX3 9PH					410345	424400	2	Under Construction
5242	Agricultural Building at West Field, Change Lane, Siddal, Halifax.					410691	423021	1	Under Construction
5243	Land Adjacent, 48 Saddleworth Road, Greetland, Elland.					409736	421158	5	Live Planning Permission
5244	Land West Of The Old Co Op Hall, Walker Lane, Wadsworth, Hebden Bridge.					400038	428285	2	Under Construction
5245	Stoney Royd East, Stoney Royd Lane, Todmorden.					392671	425551	1	Live Planning Permission
5246	Rishworth Congregational Church, Long Causeway, Rishworth, Sowerby Bridge.					401622	418206	1	Under Construction
5247	Ground Floor, 2 Ling Bob, Pellon, Halifax.					406866	425746	1	Under Construction
5248	Rear of, 2 Ling Bob, Pellon, Halifax.					406856	425748	2	Under Construction
5249	Adjacent, 6 Oddy Fold, Halifax.					408808	426239	1	Live Planning Permission
5251	Land Adjacent To Langlaaghte, Wood Bottom Lane, Brighouse.					413412	423687	3	Live Planning Permission
5252	Land East of, 26 Industrial Road, Sowerby Bridge.					405806	423773	7	Under Construction
5253	3 Lower Fieldhouse, Upper Field House Lane, Triangle, Sowerby Bridge.					404082	422633	1	Under Construction
5254	Basement of Beech Grove House, Savile Road, Halifax.					409008	424666	3	Under Construction
5255	1 Park Road, Halifax.					408665	424806	28	Built
5256	Land To West Of Higher Strines, New Road, Blackshaw Head, Hebden Bridge.					395650	428386	1	Under Construction
5257	Land Opposite, 1 to 4A Holts Terrace, Siddal, Halifax.					409995	423744	1	Live Planning Permission
5258	Pepper Hill Farm, Cross Lane, Pepper Hill, Halifax.					411334	428863	1	Live Planning Permission
5259	The Delvers, Cold Edge Road, Wainstalls, Halifax.					404736	428302	1	Live Planning Permission
5260	13 to 15 Bank Bottom, Cragg Road, Mytholmroyd, Hebden Bridge.					400241	423362	1	Built
5261	Land to North East of Springwood, Duke Street, Todmorden.					396450	425583	1	Live Planning Permission
5262	Land North of, 25 The Orchards, Rastrick, Brighouse.					413791	421692	2	Live Planning Permission
5263	6 Laurel Terrace, Stainland, Elland.					407927	419607	1	Live Planning Permission
5264	Land Adjacent The Bungalow, Dewsbury Road, Elland.					411611	420821	3	Live Planning Permission
5265	Pitts Farm, High Stones Road, Cragg Vale, Hebden Bridge.					401928	423461	1	Live Planning Permission
5266	Gardens Between, Scarborough Terrace and Granville Street, Elland.					410666	420738	1	Under Construction
5267	1 Shaw Street, Holywell Green, Elland.					409023	419792	1	Live Planning Permission
5268	Wheelstones, Upper Bell Croft, Southowram, Halifax.					411074	423665	1	Live Planning Permission
5269	Site of Cornerstones, 37 Moor Grove, Shelf, Halifax.					412253	429121	4	Live Planning Permission

5270	Harley Mill, Harley Street, Todmorden.					393636	424699	6	Live Planning Permission
5271	Land adjacent, 9 Dale Street, Sowerby Bridge.					405785	423700	6	Live Planning Permission
5272	Rear of, 10 Northedge Lane, Hipperholme, Brighouse.					412400	426043	2	Live Planning Permission
5273	First Floor, Brookfoot Mills, Elland Road, Brighouse.					413578	422841	1	Live Planning Permission
5274	Ward Court, Chapel Croft, Brighouse.					413842	421290	5	Built
5275	Garage Site, Belmont StreetBelmont Street, Sowerby Bridge.					406467	423901	3	Live Planning Permission
5276	Barn at Clunters Farm, Clunters Lane, Luddenden Foot, Sowerby Bridge.					402723	424517	1	Live Planning Permission
5277	14 Carlton Street, Halifax.					409045	424930	1	Live Planning Permission
5278	Land South East Of Far Moorside Farm, Coppy Nook Lane, Cragg Vale, Hebden Bridge.					401751	424011	1	Built
5279	Park House Farm, Steel Lane, Barkisland, Sowerby Bridge.					406129	418134	1	Under Construction
5280	50 Keighley Road, Hebden Bridge.					399700	429662	1	Live Planning Permission
5281	Garden of Woodthorpe, 1 Gleddings Close, Halifax.					408387	423163	1	Live Planning Permission
5282	Garden of, 47 Copley Drive, Copley, Halifax.					408399	422616	1	Live Planning Permission
5284	Greenhead, Hollas Lane, Sowerby Bridge.					407184	422750	1	Live Planning Permission
5285	Barns South Of Davey Hall, Davey Lane, Blackshaw Head, Hebden Bridge.					395690	427431	5	Live Planning Permission
5286	Barn/Workshop at Dove Scout Farm East, Marsh Lane, Blackshaw Head, Hebden Bridge.					396694	426751	1	Live Planning Permission
5288	Storage Building at Beestonley Farm, Beestonley Lane, Stainland, Elland.					407003	419842	1	Live Planning Permission
5289	Garage at 1 Fieldhouse, Upper Bonegate, Brighouse.					414527	423113	1	Live Planning Permission
5290	Cottage at Mount Pleasant, Dean House Lane, Stainland, Elland.					406869	418204	1	Under Construction
5291	Grounds of Lands House, New Hey Road, Rastrick, Brighouse.					413185	420487	7	Under Construction
5292	Lands House, New Hey Road, Rastrick, Brighouse.					413158	420493	11	Under Construction
5293	49 Newcombe Street, Elland.					411187	420445	1	Built
5294	Rear of School House, 56 Hopwood Lane, Halifax.					408387	425056	2	Built
5295	Land West Of, 34 Westholme Road, Halifax.					407571	424966	5	Built
5296	5 Casson Fold, Northowram, Halifax.					411216	426847	1	Live Planning Permission
5298	Stables at Cherry Tree Farm, School Lane, Illingworth, Halifax.					407943	429510	1	Under Construction
5299	Old Cragg Hall Barn, Swine Market Lane, Cragg Vale, Hebden Bridge.					399865	423539	1	Built
5300	2 Wellington Place, Halifax.					409499	424843	1	Built
5301	Outbuilding To West Of Barnsdale House, Gate Head Lane, Greetland, Elland.					407701	420709	1	Under Construction
5302	First and Second Floors, Calder House, Black Swan Passage, Halifax.					409173	425135	2	Live Planning Permission
5303	18 to 20 Southgate, Halifax.					409321	425100	2	Live Planning Permission
5304	The Stables, Little London, Upper Lane, Northowram, Halifax.					410704	427572	1	Built
5305	Garage at, 50 Hough, Northowram, Halifax.					411247	426415	1	Live Planning Permission
5306	Land South Of The Old Coach House, Dobroyd Road, Todmorden.					393275	423781	1	Live Planning Permission
5307	First Floor, 102 Southgate, Elland.					410956	420869	1	Live Planning Permission
5308	Lower Woodfield Barn, Sourhall Road, Todmorden.					391431	424522	1	Built
5309	Garden of, 10 Anchor Place, Brighouse.					415955	421772	1	Under Construction
5310	Dulesgate, 138 Bacup Road, Todmorden.					392358	423313	1	Under Construction
5311	Harrison Social, 11 Harrison Road, Halifax.					409163	424942	3	Live Planning Permission
5312	Land West Of Garages, Butts Green Lane, Warley, Halifax.					404438	425021	1	Live Planning Permission
5313	Barn Adjacent To, 49 Spark House Lane, Sowerby Bridge.					406610	423316	1	Live Planning Permission
5314	Rope And Anchor Inn, 132 Halifax Road, Todmorden.					394175	424214	2	Under Construction
5315	Ingham Lane Farm, Ingham Lane, Bradshaw, Halifax.					407545	430249	3	Live Planning Permission
5316	215 Cousin Lane, Halifax.					407180	427994	1	Live Planning Permission
5317	Barn North Of Shireburn, Rud Lane, Cragg Vale, Hebden Bridge.					399542	423294	1	Built
5318	Denmark Farm, 6 6 Shibden Hall Road, Halifax.					411198	425620	1	Built
5319	Knowle Top House, Knowle Top Road, Lightcliffe, Brighouse.					413292	425786	1	Under Construction
5320	Cal Val Works, Hoo Hole, Cragg Road, Mytholmroyd, Hebden Bridge.					400853	425362	21	Live Planning Permission
5321	2 Prescott Place, Stainland Road, Elland.					407917	419557	2	Live Planning Permission
5322	Stansfield Mill, Stansfield Mill Lane, Triangle, Sowerby Bridge.					404402	422164	20	Live Planning Permission
5323	Upper Bottomley Farm, Bottomley Lane, Barkisland, Sowerby Bridge.					406212	418857	1	Live Planning Permission
5324	Barn at Lower Turbury Farm, Turbury Lane, Greetland, Elland.					407735	421433	1	Live Planning Permission
5325	The Probation Centre, Spring Hall Lane, Halifax.					407231	425086	36	Live Planning Permission
5326	Old Oxford House, Albert Street, Hebden Bridge.					399362	427171	4	Under Construction
5327	Land Adjacent To, 5 Westfield Drive, Lightcliffe, Brighouse.					413015	425279	1	Live Planning Permission
5328	Dean Royd Farm, Deanroyd Road, Walsden, Todmorden.					394025	421168	1	Live Planning Permission
5329	11 Powell Street, Halifax.					409203	424935	3	Live Planning Permission
5330	First, second and third floors, 22 Market Street, Hebden Bridge.					399022	427232	3	Live Planning Permission
5331	Mill House Farm, Ralles Lane, Luddenden, Halifax.					403888	426480	4	Live Planning Permission
5332	Swales Moor Forge, Swales Moor Road, Halifax.					409133	427786	2	Live Planning Permission
5333	Breck Top, Stocks Lane, Luddenden, Halifax.					404822	427154	1	Under Construction
5334	Stones Cottage, Pudsey Road, Todmorden.					391050	426818	2	Under Construction
5335	The Lodge, Slack Lane, Barkisland, Sowerby Bridge.					405284	419328	1	Under Construction
5336	Higham Farm, Dob Lane, Sowerby, Sowerby Bridge.					403470	423470	1	Live Planning Permission
5337	Crown House, 60 Crown Street, Halifax.					409152	425257	42	Live Planning Permission
5338	Land To Rear Of, 51 to 57 Wharf Street, Sowerby Bridge.					406303	423755	3	Live Planning Permission
5339	Rose View, Sowerby New Road, Sowerby Bridge.					404998	423354	1	Live Planning Permission
5340	Barn at Scarr Hall Farm, Wine Tavern Road, Sowerby, Sowerby Bridge.					402860	422912	1	Live Planning Permission
5341	Hillandale, Midgehole Road, Hebden Bridge.					399276	428241	1	Live Planning Permission
5342	First and Second Floors Medina Dairy Limited, Longfield Road, Todmorden.					393570	423922	1	Under Construction
5343	Building North Of, 4 Upper Deer Play, Mill Bank, Sowerby Bridge.					403952	421701	1	Live Planning Permission
5344	37 to 39 Huddersfield Road, Elland.					411004	420955	1	Under Construction
5345	16 Carlton Street, Halifax.					409038	424915	1	Live Planning Permission
5346	Dell Cottage, Wainstalls Road, Wainstalls, Halifax.					404577	428731	1	Under Construction
5347	The Bungalow, Lighthazles Chapel Road, Ripponden, Sowerby Bridge.					402373	420651	1	Under Construction
5348	Swan Bank Retreat Centre, Swan Bank Farm, Swine Market Lane, Cragg Vale, Hebden Bridge.					399538	423454	1	Under Construction
5349	Unit 2, Central Joinery Works, Oldham Road, Ripponden, Sowerby Bridge.					403869	419636	2	Under Construction

5350	Former House At Friths, Bacup Road, Todmorden.					392513	423377	1	Live Planning Permission
5351	Rose Cottage Farm, Green Lane, Shelf, Halifax.					412937	428566	1	Live Planning Permission
5352	128 Crowtrees Lane, Brighouse.					413519	421063	1	Live Planning Permission
5353	Shoulder Of Mutton, Cain Lane, Southowram, Brighouse.					411277	423737	2	Under Construction
5354	Adjacent, 9 Maude Street, West Vale, Elland.					409681	421186	2	Live Planning Permission
5355	Ground Floor, 119 Keighley Road, Illingworth, Halifax.					407023	428374	1	Live Planning Permission
5356	Barn at Former Howroyd Farm, Gorpley Road, Todmorden.					391030	423234	1	Live Planning Permission
5357	Land West of, Stocks Lane, Mytholmroyd, Hebden Bridge.					400966	425796	1	Under Construction
5358	Stones House, Stones Lane, Todmorden.					392591	423603	1	Live Planning Permission
5359	Site of, 10 Woodlands Road, Halifax.					409050	426377	7	Under Construction
5360	Agricultural Building at Crow Hill Farm, Water Stalls Road, Cragg Vale, Hebden Bridge.					401648	422945	1	Live Planning Permission
5361	12 Carlton Street, Hebden Bridge.					409052	424922	1	Live Planning Permission
5362	Garage and Store at Tan House Farm, Tan House Lane, Northowram, Halifax.					411149	428072	1	Live Planning Permission
5363	First, second and third floors, 10 Silver Street, Halifax.					409179	425197	1	Live Planning Permission
5364	New Fold Farm, Soil Hill, Halifax.					408159	430897	1	Live Planning Permission
5366	Old Town Mill, Old Town Mill Lane, Old Town, Hebden Bridge.					399850	428397	21	Live Planning Permission
5367	Old Town Mill, Old Town Mill Lane, Old Town, Hebden Bridge.					399827	428403	4	Live Planning Permission
5368	Colmaha, 1 Maryville Avenue, Brighouse.					413447	424157	1	Live Planning Permission
5369	Lower Small Shaw Farm, Small Shaw Lane, Wadsworth, Hebden Bridge.					399284	430525	1	Built
5370	The Old Woolcombers Mill, 14 Union Street South, Halifax.					409473	424739	10	Built
5371	17 Windmill Crescent, Northowram, Halifax.					411192	426574	1	Live Planning Permission
5372	Land At Junction Of, Bank Top and Southowram Bank, Halifax.					410265	424628	3	Live Planning Permission
5373	Land North Of 2 To 3 Upper Stubbins, Sandy Dyke Lane, Triangle, Sowerby Bridge.					404321	421678	1	Live Planning Permission
5374	Barn at Ingfield Bungalow, Ing Head Gardens, Shelf, Halifax.					412052	427819	1	Live Planning Permission
5375	Agricultural building on land west of Gorpley Cottage, Land West Of Gorpley CottageGorpley Road, Todmorden.					391112	423627	3	Under Construction
5376	6 Carlton Street, Halifax.					409095	424935	6	Live Planning Permission
5377	27 to 29 New Hey Road, Rastrick, Brighouse.					413441	420952	1	Under Construction
5378	Outbuildings North Of Hob Lane Top Farm, Hob Lane, Norland, Sowerby Bridge.					405848	422484	2	Live Planning Permission
5379	Blackshaw Royd Farm, Marsh Lane, Blackshaw Head, Hebden Bridge.					396426	426939	1	Live Planning Permission
5380	Building East of 17 East Bottom, Cragg Road, Mytholmroyd, Hebden Bridge.					400235	423359	1	Live Planning Permission
5381	Star Inn, 29 Bridge End, Brighouse.					414411	422450	10	Live Planning Permission
5382	Stubbing Cottage, Stubbing Lane, Greetland, Elland.					407473	420381	1	Live Planning Permission
5383	Outbuilding at Hargreaves Head, Brighouse And Denholme Gate Road, Shelf, Halifax.					411920	427365	1	Under Construction
5384	Outbuildings at Calf Lee House, Calf Lee Lane, Walsden, Todmorden.					395176	420265	1	Live Planning Permission
5385	Gardens Of Clarehill And Rosellinia, Coach Road, Ripponden, Sowerby Bridge.					403902	419867	3	Live Planning Permission
5386	Bailiff Bridge Club House, Bailiff Bridge Bowling Club, Birkby Lane, Bailiff Bridge, Brighouse.					414956	425101	5	Live Planning Permission
5387	Adjacent Bailiff Bridge Club House, Bailiff Bridge Bowling Club, Birkby Lane, Bailiff Bridge, Brighouse.					414945	425080	2	Live Planning Permission
5388	85 Bridge Lanes, Hebden Bridge.					398736	427258	2	Under Construction
5389	Mistal, Midgehole Road, Hebden Bridge.					399322	428811	1	Live Planning Permission
5391	The Ranch, New Road, Holywell Green, Elland.					408923	418539	1	Live Planning Permission
5392	Daisy Bank Farm, The Long Causeway, Blackshaw Head, Hebden Bridge.					394426	427288	3	Live Planning Permission
5393	11 to 15 Clare Road, Halifax.					409412	424813	11	Live Planning Permission
5394	28 Clare Road, Halifax.					409364	424828	8	Live Planning Permission
5395	26 Clare Road, Halifax.					409361	424834	6	Live Planning Permission
5396	Site of Business Park, Halifax Road, Hipperholme, Brighouse.					412249	425547	14	Live Planning Permission
5397	Hipperholme Grammar Junior School, 45 Wakefield Road, Lightcliffe, Brighouse.					412804	425511	14	Live Planning Permission
5398	Garden of Lynwood, 63 Wakefield Road, Lightcliffe, Brighouse.					412837	425462	2	Live Planning Permission
5399	Barn at Low Cote Farm, Cote Road, Ripponden, Sowerby Bridge.					402742	419838	1	Live Planning Permission
5400	Yew Tree Inn, 20 Northowram Green, Northowram, Halifax.					411271	427373	1	Live Planning Permission
5401	First Floor, 36 Bridge gate, Hebden Bridge.					399258	427284	2	Live Planning Permission
5402	20 Church Lane, Lower Edge, Elland.					412658	421276	1	Live Planning Permission
5403	Land Adjacent To 16, Exley Bank, Halifax.					409837	422535	1	Live Planning Permission
5404	67 & 69 Delph Hill Fold, Halifax.					407993	423763	1	Under Construction
5405	First Floor, Somerset House, 10 Rawson Street, Halifax.					409155	425079	2	Under Construction
5406	Stafford Manor Care Home, 1 Stafford Avenue, Halifax.					409380	423620	6	Under Construction
5407	Police Station, Station Road, Sowerby Bridge.					406013	423416	2	Live Planning Permission
5408	Land East Of Castle Naze House, Halifax Road, Todmorden.					395082	424586	3	Live Planning Permission
5409	Garage / Stable at Hoyle Farm, New Lane, Sowerby, Sowerby Bridge.					402776	423760	1	Live Planning Permission
5410	Stable Block, Mayfield House Residential Home, 162 West Royd Close, Halifax.					408141	424548	6	Under Construction
5411	Rear of, 288 Rochdale Road, Greetland, Elland.					408333	421300	1	Live Planning Permission
5412	Dean Head Farm, Blackstone Edge Road, Cragg Vale, Hebden Bridge.					400244	422021	1	Live Planning Permission
5413	Rob Royd Farm, Beestonley Lane, Stainland, Elland.					407114	419736	2	Under Construction
5414	Land West Of, 84 Elland Road, Brighouse.					414071	422901	5	Live Planning Permission
5415	Garden of Hill View, Lower Park Royd Drive, Triangle, Sowerby Bridge.					404308	420920	1	Live Planning Permission
5417	Detached barn at Hazelbrook Cottage, Lane Ends Lane, Wadsworth, Hebden Bridge.					400313	427884	1	Under Construction
5418	Outbuilding at Lower Moss Hall Farm, The Long Causeway, Blackshaw Head, Hebden Bridge.					395194	427534	1	Live Planning Permission
5419	Gig Farm, Lighthazes Road, Soyland, Sowerby Bridge.					402469	421007	1	Live Planning Permission
5420	16 Bull Close Lane, Halifax.					408963	424863	1	Built
5421	114 New Street, Southowram, Halifax.					411508	423664	1	Under Construction
5422	Land South West Of, 8 Brackenbed Grange, Wheatley, Halifax.					407316	426272	1	Live Planning Permission
5423	Land South West Of, 4 Bottoms, Off Cragg Road, Cragg Vale, Hebden Bridge.					400551	423706	1	Live Planning Permission
5424	Adjacent, 11 Whitegate, Siddal, Halifax.					409831	423989	1	Live Planning Permission
5425	Land Off, Stubbing Holme Road, Hebden Bridge.					398524	427198	3	Live Planning Permission
5426	Banks House, Dewsbury Road, Elland.					412039	420723	1	Live Planning Permission
5427	Dene View, Norwood Green Hill, Norwood Green, Brighouse.					413657	427032	1	Live Planning Permission
5428	110 Railway Terrace, Copley, Halifax.					408327	422582	1	Live Planning Permission
5429	1 Kitty Moor House, Longley Lane, Norland, Sowerby Bridge.					405324	421804	1	Live Planning Permission

5430		Barn and outbuildings at Thorn Tree Farm, Bowl Shaw Lane, Northowram, Halifax.				410975	428729	2	Live Planning Permission
5431		County Court, Coleridge Street, Halifax.				409336	424774	14	Live Planning Permission
5432		Kingdom Hall Of Jehovahs Witnesses, Lambert Street, West Vale, Elland.				409753	421158	6	Live Planning Permission
5433		Land South East Of, 2 Kelvin Crescent, Halifax.				406823	424880	1	Live Planning Permission
5434		Land East Of Library, Hollins Mill Lane, Sowerby Bridge.				405878	423557	2	Live Planning Permission
5435		Littlemoor Farm, Great Edge, Luddenden, Sowerby Bridge.				405242	424844	5	Live Planning Permission
5437		First Floor, 28 Bridge Gate, Hebden Bridge.				399255	427279	1	Live Planning Permission
5438		10 Longmeadow, Barkisland, Sowerby Bridge.				405238	420030	1	Live Planning Permission
5439		Land Adjacent To, 142 Brooke Street, Rastrick, Brighouse.				414204	422117	1	Live Planning Permission
5440		Adjacebt Yew Tree Inn, 20 Northowram Green, Northowram, Halifax.				411271	427352	8	Live Planning Permission
5441		Outbuilding at High House Barn, High House Lane, Midgley, Sowerby Bridge.				403543	427490	1	Under Construction
5442		8 Regent Place, Sowerby Bridge.				405822	424099	1	Live Planning Permission
5443		Barn at Northfield Gate Farm, Upper Lane, Northowram, Halifax.				410787	427646	2	Under Construction
5444		Dean Lodge, Stainland Dean, Stainland, Elland.				406380	418255	1	Live Planning Permission
5445		Stables at Daisy Bank Farm, The Long Causeway, Blackshaw Head, Hebden Bridge.				394414	427295	3	Under Construction
5446		Second Floor, 16 Horton Street, Halifax.				409422	424948	2	Under Construction
5447		Old Haugh End Cottage, Haugh End Lane, Sowerby Bridge.				405282	423058	1	Under Construction
5448		Land surrounding Old Haugh End Cottage, Haugh End Lane, Sowerby Bridge. HX6 3BJ				405191	423087	11	Live Planning Permission
5449		Old Haugh End Cottage, Haugh End Lane, Sowerby Bridge. HX6 3BJ				405282	423082	9	Live Planning Permission
5450		Brow Side Farm, Medley Lane, Northowram, Halifax. HX3 7SX				410720	428202	1	Under Construction
5451		54 Briggate, Brighouse. HD6 1EF				414468	422736	7	Live Planning Permission
5452		Agricultural Building at High Stones Lodge, High Stones Road, Cragg Vale, Hebden Bridge. HX7 5TU				401524	423443	2	Under Construction
5453		Land In Front Of, 8 Hough, Northowram, Halifax. HX3 7AP				410961	426226	3	Live Planning Permission
5455		Land South West Of Western House, West View Road, Boothtown, Halifax.				408785	426783	6	Live Planning Permission
5456		35 Ashfield Road, Greetland, Elland. HX4 8HY				408833	421433	1	Live Planning Permission
5457		298 Ovenden Road, Halifax. HX3 5TJ				408255	427191	2	Live Planning Permission
5458		Stonely Barn Farm, Foul Clough Road, Walsden, Todmorden. OL14 7QP				392640	421640	1	Live Planning Permission
5459		Car Park, Brewery Street, Todmorden.				392156	425597	4	Live Planning Permission
5460		Higher Stoodley Farm, Lee Bottom Road, Todmorden. OL14 6HD				396473	424526	1	Live Planning Permission
5461		Clay Bank, Clay Pits Lane, Pellon, Halifax. HX1 4OS				407500	425574	6	Built
5462		Upper Abbots Royd Farm, Scammonden Road, Barkisland, Sowerby Bridge. HX4 0DE				405414	420876	1	Live Planning Permission
5463		Coach House at Elder Lea House, 14 Clough Lane, Rastrick, Brighouse. HD6 3QH				413317	420623	1	Live Planning Permission
5464		1 Meadow Court, Clifton, Brighouse. HD6 4LB				416384	422639	1	Live Planning Permission
5465		Building East Of, 11 to 17 Clare Street, Halifax.				409464	424749	3	Live Planning Permission
5466		1 Stod Fold, Mixenden, Halifax. HX2 8XL				406203	429570	1	Live Planning Permission
5467		Barn at Hill House Farm, Clough House Lane, Barkisland, Sowerby Bridge. HX4 0AP				405824	419100	2	Live Planning Permission
5468		First Floor, 3 Bridge Road, Brighouse. HD6 1EP				414424	422668	2	Live Planning Permission
5469		Land North East Of Ings Croft, Field Lane, Rastrick, Brighouse.				413683	421841	4	Live Planning Permission
5470		Land Adjacent Mount Zion Graveyard, Burnley Road, Todmorden.				390444	426321	1	Live Planning Permission
5471		Garden of, 6 Ringstone, Barkisland, Sowerby Bridge. HX4 0EU				405427	418364	1	Live Planning Permission
5472		Basement garages at, Olivia View, Sowerby Bridge.				405570	423378	2	Live Planning Permission
5473		Adjacent 13 to 18, Olivia View, Sowerby Bridge.				405546	423358	1	Live Planning Permission
5474		Side of, 12 Shelf Moor Road, Shelf, Halifax.				412476	428902	3	Live Planning Permission
5475		Land Adjacent To, 69 Wakefield Road, Sowerby Bridge.				407219	423745	2	Live Planning Permission
5476		105 Thornhill Road, Rastrick, Brighouse. HD6 3AH				414092	422192	1	Live Planning Permission
5477		Coach House at Green Hill House, Water Hill Lane, Sowerby Bridge. HX2 7SG				405591	424568	1	Live Planning Permission
5478		Barn at Stoneleigh Farm, Brighouse & Denholmegate Road, Shelf, Halifax.				412016	427531	1	Live Planning Permission
5479		Albion Bowling Club Rear Of 143, Halifax Road, Brighouse. HD6 2DT				413869	423457	3	Live Planning Permission
5480		Adjacent, 10 Roper Green, Mixenden, Halifax. HX2 8PJ				406755	427677	2	Live Planning Permission
5481		14 Bolton Brow, Sowerby Bridge.				406514	423756	2	Live Planning Permission
5482		First Floor, Robin Hood Works, Wakefield Road, Brighouse.				414957	422905	1	Live Planning Permission
5483		2 Broadley Grove, Mount Tabor, Halifax. HX2 0RN				406075	426467	1	Live Planning Permission
5484		First & Second Floors, 21 Water Street, Todmorden. OL14 5AB				393645	424061	1	Under Construction
5485		The Old Library, Burnley Road, Luddenden Foot, Sowerby Bridge. HX2 6AA				403777	425040	1	Live Planning Permission
5486		Marsh Quarry, Burnley Road, Warley, Halifax.				405983	424279	25	Live Planning Permission
5487		Barn at Cheetham Laithe, Rishworth New Road, Rishworth, Sowerby Bridge. HX6 4RE				402407	418318	1	Live Planning Permission
5488		Elm Royd Nursing Home, Elmwood Drive, Brighouse. HD6 2AL				413889	423175	35	Live Planning Permission
5489		Bell House Barn, Cragg Lane, Cragg Vale, Hebden Bridge. HX7 5RU				399630	424638	1	Live Planning Permission
5490		Garden of 1 Overdale, Nest Lane, Mytholmroyd, Hebden Bridge. HX7 5AZ				400803	425787	1	Live Planning Permission
5491		Garage/workshop at 7 Overgreen Royd, Upper Greenroyd, Mount Tabor, Halifax. HX2 0UA				405357	427936	1	Live Planning Permission
6	Land at 164	Huddersfield Road and Toothill Lane	Rastrick	Brighouse	0.28	414462	421150	10	Potential
11	Tenterfields	Burnley Road	Luddenden Foot	Halifax	2.1	404199	424221	63	Potential
26	The Gate Farm	Saddleworth Road	Greetland	Elland	2.23	407821	421053	67	Potential
37	Long Heys Farm	Long Heys	Greetland	Elland	0.84	409139	420605	30	Potential
44	Cemetery Lane	Lower Bentley Royd		Sowerby Bridge	2.94	405098	423487	112	Potential
46	Goosegate Farm	Heathy Lane	Holmfield	Halifax	0.69	407807	428552	25	Potential
53	Land off Key Syke Lane	Kilnhurst		Todmorden	0.29	394322	424059	13	Potential
65	Land north-west	Nab End Lane	West Vale	Elland	1.01	409731	421037	23	Potential
75	Land at Laithe Croft Farm	Bowling Green Road	Stainland	Elland	0.32	407642	419220	11	Potential
103	Land at	Horley Green Road	Claremount	Halifax	1.25	410025	425784	56	Potential
146	Land to the west of West View	Church Lane	Stainland	Elland	0.86	408181	419778	31	Potential
164	Site of High Level Works	Pellon Lane	Pellon	Halifax	0.38	407865	425891	34	Potential
174	End of	Wilton Street		Brighouse	2.63	413661	423455	15	Potential
177	Land adjacent Ellistones Place	Saddleworth Road	Greetland	Elland	6.03	408707	420894	200	Potential
220	Land off	Lower Edge Road		Elland	6.89	412175	421086	207	Potential
221	Land at	Spring Head	Northowram	Halifax	1.27	410991	426516	46	Potential
234	Swinton	Hays Lane	Mixenden	Halifax	2.51	406344	429119	98	Potential



1046	Land adjacent 44	Northowram Green	Northowram	Halifax	1.19	411332	427675	29	Potential
1047	18 Yarborough Croft		Northowram	Halifax	0.33	411399	427589	13	Potential
1053	Squire Hill Quarry			Brighouse	2.26	413421	423161	68	Potential
1054	Land off	Brookfoot Lane		Brighouse	0.9	413489	423246	32	Potential
1060	Land at	Shirley Grove	Lightcliffe	Brighouse	0.64	414275	425094	23	Potential
1077	Southedge Quarry	Brighouse Road	Hipperholme	Brighouse	7.19	412350	425089	146	Potential
1078	Land between	Dewsbury Road and New Hey Road	Rastrick	Brighouse	5.17	413023	420974	267	Potential
1088	West Vale Works	Stainland Road, West Vale	Greetland	Elland	0.47	409491	421077	14	Potential
1093	Former Hill Crest Quarry	Halifax Road	Hove Edge	Brighouse	0.96	413221	424106	35	Potential
1095		Halifax Road	Hove Edge	Brighouse	4.05	413404	423975	149	Potential
1101	Land at Score Hill		Shelf	Halifax	1.09	411644	427848	20	Potential
1116		Brighouse Road	Hipperholme	Brighouse	1.04	412540	425209	50	Potential
1123		Kinnaird Close		Elland	1.65	410900	421928	38	Potential
1128	Land off Park Lane		Siddal	Halifax	1.06	410238	422810	38	Potential
1137	Horley Green Works	Horley Green Road	Claremount	Halifax	0.66	410079	426068	27	Potential
1138	Land to the East	Horley Green Road	Claremount	Halifax	3.64	410152	426128	86	Potential
1170		Mulcture Hall Road		Halifax	2.48	409795	425381	42	Potential
1180	Old Lane Dyeworks	Old Lane		Halifax	1.5	408516	426461	63	Potential
1194	Barn Cottage	5 Lower Exley	Siddal	Halifax	0.9	410000	422534	35	Potential
1196	Land off	Park Lane	Siddal	Halifax	0.56	410159	422640	21	Potential
1197		Park Lane	Siddal	Halifax	1.12	410073	422627	39	Potential
1215	Land adjacent	Boothtown Road	Boothtown	Halifax	0.27	408824	427047	11	Potential
1216	Land off	Mill Lane and Old Lane	Boothtown	Halifax	6.53	408641	426966	197	Potential
1224	Land North of Meadowcroft Lane	Halifax Road	Ripponden	Sowerby Bridge	1.18	404334	420288	24	Potential
1229		Near Royd	Ovenden	Halifax	15.73	408438	427337	474	Potential
1283	Glenholme	Green Lane	Greetland	Halifax	0.31	409360	420873	11	Potential
1287	Northgate House / Central Library	Northgate		Halifax	0.92	409453	425307	0	Potential
1292	Cow Green Car Park			Halifax	0.34	409074	425166	141	Potential
1322	George Street		Rastrick	Brighouse	0.47	414322	422482	65	Potential
1356	Hollins Park	Cemetery Lane		Sowerby Bridge	1.2	405219	423794	10	Potential
1368	Furness Drive/Turner Avenue South		Illingworth	Halifax	0.26	406999	427742	9	Potential
1372	Kershaw Drive		Luddenden Foot	Halifax	3.23	403784	425690	47	Potential
1379	Heathmoor Park Road/Field Head Lane		Illingworth	Halifax	1.13	406815	429123	41	Potential
1391	Upper Bentley Royd			Sowerby Bridge	0.4	405430	423319	20	Potential
1398	Land on the West Side of Brockwell Lane		Triangle	Sowerby Bridge	2.9	404758	422813	87	Potential
1407	Land Off	Scar Bottom Lane	Greetland	Elland	0.44	407811	421187	16	Potential
1409	Wood Lane	Off Ovenden Wood Road	Wheatley	Halifax	4.14	406912	426587	109	Potential
1412	Land North of	Lower Brockwell Lane		Sowerby Bridge	0.28	404879	422768	18	Potential
1415		Wakefield Road		Sowerby Bridge	0.25	406871	423801	12	Potential
1425	Land South of	Phoebe Lane	Siddal	Halifax	2.29	410161	423636	105	Potential
1429	Former St Catherines High School	Holdsworth Road	Holmfild	Halifax	2.84	408252	428829	108	Potential
1431	Former Mayfield Garage	Queens Road	King Cross	Halifax	0.87	407891	424672	17	Potential
1463	Land between	Higmoor Lane and Bradford Road		Brighouse	111.02	415493	423707	1305	Potential
1469	Land at Stoney Hill	Lillands Lane		Brighouse	0.44	414072	422540	20	Potential
1481	Former St Catherines High School	Holdsworth Road		Halifax	0.89	408316	428759	32	Potential
1486	Land off	Hambleton Drive	Mixenden	Halifax	0.76	405607	428520	27	Potential
1487	Land off	Balkram Road	Mixenden	Halifax	0.34	405570	428428	14	Potential
1488	Land off	Hambleton Crescent	Mixenden	Halifax	0.27	405619	428405	11	Potential
1489	Land south of	Hambleton Crescent	Mixenden	Halifax	0.35	405625	428344	14	Potential
1501	Land east of	Manor Drive		Hebden Bridge	0.65	400007	427378	29	Potential
1503	Land at	Stoney Lane		Hebden Bridge	0.44	398798	427265	27	Potential
1523	Land at	Westercroft Lane	Northowram	Halifax	1.42	411722	427124	51	Potential
1534	Birks Mill	Birks Lane	Walsden	Todmorden	0.4	393574	421901	18	Potential
1543	Land North and North West of	Wade House Road	Shelf	Halifax	10.99	412040	428756	331	Potential
1547	Land at	Abbey Park	Illingworth	Halifax	2.5	406949	429013	83	Potential
1567	Land adjacent to Exley Lane, North of Elland			Elland	15.88	410603	421792	450	Potential
1570	Land adjacent to	Moor End Road and Clough Lane	Mixenden	Halifax	1.45	405555	428191	52	Potential
1583	Land at Soaper Lane		Shelf	Halifax	9.41	412392	429405	282	Potential
1590	Land adjacent to the Wells	Stock Lane, Highroad Well		Halifax	0.59	406708	425130	16	Potential
1602	Barkisland Cross	Jackson Lane	Barkisland		0.76	405061	420061	24	Potential
1603	Land rear of 115	Claremount Road		Halifax	0.45	409139	426730	16	Potential
1607	Land at	Ovenden Wood Road		Halifax	4.28	406499	426934	114	Potential
1609	Land at	Titan Works, Claremount Road	Boothtown	Halifax	0.98	409005	426806	46	Potential
1616	Land at Ainley Top	South West of the Junction of the A643/New Hey Rd	Ainley Top	Elland	1.6	411904	419530	48	Potential
1617	Land rear of Glenden	Halifax Road	Shelf	Halifax	0.76	412103	428032	27	Potential
1622	Top Land		Cragg Vale	Hebden Bridge	8.38	401046	425472	50	Potential
1625	Land to the west of	Silverdale Terrace	Greetland	Elland	1.01	408273	420912	30	Potential
1632		New Road		Halifax	1.56	409539	424893	47	Potential
1637	Land in front of	Bardnor House		Todmorden	0.55	394216	424643	25	Potential
1648	Land north of	Crosslee, Brighouse Road	Hipperholme	Brighouse	0.84	412763	425137	31	Potential
1655	Rawson Wood	Wood Croft	Sowerby	Sowerby Bridge	0.84	404076	422926	36	Potential
1657	Land at	Whitwell Green Lane		Elland	0.76	411662	421007	34	Potential
914	Land Opposite 46-48	Hollins Road	Walsden	Todmorden	1.03	393184	422460	46	Potential
1019	Land adjacent to White House Farm	Riley Lane	Holmfild	Halifax	1.09	408149	429130	27	Potential
1451	Land between	Bradley Wood and Woodhouse Lane	Rastrick	Brighouse	57.15	415241	421333	1257	Potential
1654	Politt Fields	8 Ripon House		Sowerby Bridge	1.51	406139	423774	44	Potential
573	Land Adjacent to	Mill Royd Street		Brighouse	2.81	414516	422643	200	Potential

# Appendix B

LOG OF CALDERDALE EMPLOYMENT

---

SITES MODELLLED



## Appendix B - Table 2 – Calderdale employment developments, including employment portion of mixed-use

LPref	Property Name	Road Street	Locality	Town Constituency	Local Authority	Total Area	Remaining Size 2017 Ha	Easting	Northing	Use	Status	CSTM Zone
9	Land to the south of premises on	Lowfields Way		Elland	Calderdale	10615	3.03	412117	421772	B1c, B2, B8	LocalPlan	183
21	Land at Ainley Top	Brighouse Road	Ainley Top	Elland	Calderdale	16030	4.58	412037	419773	B1c, B2	LocalPlan	234
25	Land to the south of Dewsbury Road	adj. Copperas Cottages		Elland	Calderdale	5804	1.66	411692	420657	B2, B8	LocalPlan	950
32	Land to the rear of Crosslee PLC	Brighouse Road	Hipperholme	Brighouse	Calderdale	10921	1.94	412858	425042	B1c, B2	LocalPlan	136
59	Land to west of Medical Centre	Stainland Road	West Vale	Elland	Calderdale	1080	0.27	409251	420867	B1	LocalPlan	474
105	Land at	Listers Road	Shibden	Halifax	Calderdale	1038	0.3	410063	425702	B1c, B2	LocalPlan	80
332	Brow Mills Industrial Estate	Brighouse Road	Hipperholme	Brighouse	Calderdale	1836	0.52	412641	424773	B1c, B2	LocalPlan	136
355	Ainleys Industrial Estate	Ainley Bottom		Elland	Calderdale	1156	0.33	411260	420100	B1c, B2, B8	LocalPlan	176
409	Land off	Bob Lane/Hubert Street	Highroad Well	Halifax	Calderdale	2135	0.71	406966	425295	B1c	LocalPlan	67
472	Land off	Lilly Lane		Halifax	Calderdale	2135	0.61	409765	424843	B1c, B2, B8	LocalPlan	117
585	Land west of	Anchor Place		Brighouse	Calderdale	2800	0.8	415807	421853	B1c	LocalPlan	154
805	Holmfield railway line	Holdsworth Road	Holmfield	Halifax	Calderdale	4760	1.36	408671	429129	Unspecified Employment	LocalPlan	70
960	Land off	South Lane		Elland	Calderdale	20511	5.86	410915	420055	B1c, B2, B8	LocalPlan	176
976	Clarence Mill	Pellon lane		Halifax	Calderdale	1506	0.43	408104	425701	B1c, B2	LocalPlan	53
1018	West of Holmfield Industrial Estate	Riley Lane & Holdsworth Road	Holmfield	Halifax	Calderdale	15086	4.31	408214	429352	Mixed B uses	LocalPlan	70
1133	Land off	Sedbergh Road and Siddal New Road		Halifax	Calderdale	5000	2.85	409794	424226	B1, B2	LocalPlan	85
1134	Shaw Lodge Mill Complex	Shaw Lane		Halifax	Calderdale	4938	1.14	409627	424123	B1a, B1c	LocalPlan	85
1203	Star Garage	Wakefield Road	Copley	Halifax	Calderdale	1820	0.52	408998	422492	Any B uses	LocalPlan	90
1217	Land and Premises	Holmfield Industrial Estate	Holmfield	Halifax	Calderdale	4900	1.4	408466	428978	Any B uses	LocalPlan	70
1218	Land to South east of	Holmfield Industrial Estate	Holmfield	Halifax	Calderdale	1680	0.49	408496	428845	Unspecified Employment	LocalPlan	70
1219	North of Holmfield Industrial Estate	Holmfield Industrial Estate		Halifax	Calderdale	21771	6.22	408491	429502	Any B uses	LocalPlan	70
1220	Adjacent Lloyds	Wakefield Road	Copley	Sowerby Bridge	Calderdale	20413	3.55	407510	423712	B1a, B1b, B8	LocalPlan	48
1231		Shay Lane	Ovenden	Halifax	Calderdale	4166	1.19	408036	427869	B2, B8	LocalPlan	243
1232	Land at	Wakefield Road/Clifton Common	Clifton	Brighouse	Calderdale	49177	21.37	415606	422769	Mixed B uses	LocalPlan	240
1433	Land off	Old Lane		Halifax	Calderdale	840	0.24	408454	426690	B1c	LocalPlan	337
1443	Land between	Wistons Lane and Jubilee Way		Elland	Calderdale	1756	0.5	410989	421287	B1a, B1	LocalPlan	481
1618	Land west of	Huddersfield Road		Brighouse	Calderdale	24430	6.98	414350	420864	Mixed B uses	LocalPlan	454
1622	Top Land		Cragg Vale	Mytholmroyd	Calderdale	29330	7.63	401046	425472	Unspecified Employment	LocalPlan	199
1640	Zodian House	Station Road		Sowerby Bridge	Calderdale	4200	1.32	406330	423403	Unspecified Employment	LocalPlan	124



1223	Lowfields	Lacy Way		Elland	Calderdale	7911	2.26	411593	421912	Any B uses	LocalPlan	183
264	Car Park Between	Well Lane / King Street		Halifax	Calderdale	3600	0.39	409709	425334	A, B1, C1 C2, C3, C4,D1	LocalPlan	707
289	Land off	King Cross Street		Halifax	Calderdale	2150	0.45	408935	424976	A, B1, C1 C3, C4	LocalPlan	126
370	Land off	Armitage Road	King Cross	Halifax	Calderdale	520	0.26	407742	424245	A, B1a, D1	LocalPlan	103
509	Land and Buildings opposite B & M	Dewsbury Road		Elland	Calderdale	4908	1.9	411105	420825	A, B1, B2, D1	LocalPlan	178
579	126- 128	Bradford Road		Brighouse	Calderdale	2000	0.42	414616	423634	B1, C3,D	LocalPlan	140
1088	West Vale Works	Stainland Road, West Vale	Greetland	Elland	Calderdale	3660	0.47	409491	421077	A, B1, C1, C3, D1	LocalPlan	474
1170		Mulcture Hall Road		Halifax	Calderdale	3000	2.48	409795	425381	A1,A2, B1, C1, C2, C3, C4, D1	LocalPlan	119
1431	Former Mayfield Garage	Queens Road	King Cross	Halifax	Calderdale	3480	0.87	407891	424672	A, B1, B2, C1,C2, C3,C4, D1	LocalPlan	57
1632		New Road		Halifax	Calderdale	4680	1.56	409539	424893	Unspecified Mixed Use	LocalPlan	708

# Appendix C

LOG OF BRADFORD & KIRKLEES

---

DEVELOPMENT SITES MODELLED





## Appendix C - Table 3 – Bradford and Kirklees residential developments, including completed sites and residential portion of mixed-use

LP_Ref	Road_Street	Locality	Town Constituency	Local Authority	Easting	Northing	2014 to 2032	Status	CSTM Zone
TH/001	Thornton Road		Thornton.	Bradford	408904	432775	31	Built	32
QB/002	Albert Road		Queensbury.	Bradford	409840	430630	40	Pending	801
QB/009	Hazelhurst Quarry	Long Lane	Queensbury.	Bradford	409906	429431	114	Built	801
QB/021	Sandbeds	Back Lyon Street	Queensbury.	Bradford	410652	430359	10	Built	801
DH/015	Halifax Road	Denholme Gate	Denholme.	Bradford	406954	431928	10	Built	802
SW/026	Reevy Road west	Buttershaw	Bradford South West.	Bradford	413447	429738	29	Pending	956
SW/100	Stanbeck Gardens	Buttershaw	Bradford South West.	Bradford	412913	429525	11	Pending	956
SW/122	Church Street	Buttershaw	Bradford South West.	Bradford	413461	429223	5	Pending	956
SE/005	Cleckheaton Road		Bradford South East.	Bradford	416538	428270	16	Pending	957
SE/088	1-2 Sugen Street	Low Moor	Bradford South East.	Bradford	416759	427891	3	Pending	957
SE/038A	St Marys Square	Wyke	Bradford South East.	Bradford	415058	426616	8	Built	959
SE/013	Railway Street		Bradford South East.	Bradford	415214	426829	21	Pending	960
SW/064	Common Road	Low Moor	Bradford South West.	Bradford	415133	428686	57	Pending	960
SW/134	Meadway	Wibsey	Bradford South West.	Bradford	413910	428659	7	Pending	960
SW/062	Royds Hall Lane	Woodside	Bradford South West.	Bradford	414367	428941	97	Built	961
SW/063	Eaglesfield drive	Woodside	Bradford South West.	Bradford	414031	428995	47	Built	961
SW/065	Lingdale Road	Woodside	Bradford South West.	Bradford	414631	428542	25	Pending	961
SW/067	Hallifax Road/Western Way	Woodside	Bradford South West.	Bradford	413941	429079	6	Built	961
SW/091	Trenholme Avenue	Low Moor	Bradford South West.	Bradford	414686	428769	6	Built	961
SW/071	Cooper Lane	Buttershaw	Bradford South West.	Bradford	412794	429827	8	Built	962
SW/116	Polt Fam - Dan Lane/Dunnoch Avenue		Bradford South West.	Bradford	412119	430427	12	Pending	962
SW/136	Roy Road	Buttershaw	Bradford South West.	Bradford	412832	430357	5	Built	962
H2652	-	-	-	Kirklees	408830	418116	29	Kirklees Local Plan	903
H738	-	-	-	Kirklees	409041	415992	27	Kirklees Local Plan	903
H116	-	-	-	Kirklees	410280	416731	125	Kirklees Local Plan	904
H303	-	-	-	Kirklees	409518	416246	18	Kirklees Local Plan	904
H779	-	-	-	Kirklees	409861	416396	20	Kirklees Local Plan	904
H276	-	-	-	Kirklees	418069	418576	33	Kirklees Local Plan	908
H121	-	-	-	Kirklees	411167	417658	15	Kirklees Local Plan	913
H202	-	-	-	Kirklees	410666	417785	19	Kirklees Local Plan	913
H292	-	-	-	Kirklees	411207	417270	27	Kirklees Local Plan	913
H789	-	-	-	Kirklees	411372	417431	26	Kirklees Local Plan	913
H1694	-	-	-	Kirklees	411746	418052	20	Kirklees Local Plan	916
H790	-	-	-	Kirklees	411443	418568	29	Kirklees Local Plan	916
H706	-	-	-	Kirklees	412083	418926	392	Kirklees Local Plan	917
H1657	-	-	-	Kirklees	415915	419538	88	Kirklees Local Plan	920
H809	-	-	-	Kirklees	414864	419240	162	Kirklees Local Plan	922
H205	-	-	-	Kirklees	419479	421429	21	Kirklees Local Plan	923

H242	-	-	-	Kirklees	418464	422696	15	Kirklees Local Plan	924
H198	-	-	-	Kirklees	417813	423784	125	Kirklees Local Plan	925
H2584	-	-	-	Kirklees	418616	423960	14	Kirklees Local Plan	925
H2645	-	-	-	Kirklees	418885	425019	48	Kirklees Local Plan	925
H1983	-	-	-	Kirklees	418907	425525	48	Kirklees Local Plan	926
H708	-	-	-	Kirklees	418613	424778	53	Kirklees Local Plan	926
H762	-	-	-	Kirklees	418384	425793	58	Kirklees Local Plan	926
H201	-	-	-	Kirklees	410347	418354	21	Kirklees Local Plan	914
H623	-	-	-	Kirklees	411151	419114	37	Kirklees Local Plan	914
H519	-	-	-	Kirklees	413696	420223	377	Kirklees Local Plan	918
H1656	-	-	-	Kirklees	416873	420491	18	Kirklees Local Plan	919
H1747	-	-	-	Kirklees	415991	420898	1577	Kirklees Local Plan	919
H351	-	-	-	Kirklees	415184	420518	381	Kirklees Local Plan	919
H162	-	-	-	Kirklees	418097	425345	22	Kirklees Local Plan	927
H1704	-	-	-	Kirklees	417072	424630	56	Kirklees Local Plan	927
H2066	-	-	-	Kirklees	417127	424721	17	Kirklees Local Plan	927
H640	-	-	-	Kirklees	418244	425236	24	Kirklees Local Plan	927
H87	-	-	-	Kirklees	417460	420646	30	Kirklees Local Plan	942
H734	-	-	-	Kirklees	414358	419193	68	Kirklees Local Plan	943
H49a	-	-	-	Kirklees	416788	425703	34	Kirklees Local Plan	945
H810	-	-	-	Kirklees	416507	425077	17	Kirklees Local Plan	945
H508	-	-	-	Kirklees	417894	425970	157	Kirklees Local Plan	946
MX1929	-	-	-	Kirklees	419631	421746	166	Kirklees Local Plan	923
MX1911	-	-	-	Kirklees	410707	418701	533	Kirklees Local Plan	914
MX3349	-	-	-	Kirklees	418390	425036	223	Kirklees Local Plan	927

### Appendix C - Table 4 – Bradford and Kirklees employment developments, including employment portion of mixed-use

LP_Ref	Property_Name	Road_Street	Locality	Town_Constituency	Local Authority	Total Area	Easting	Northing	Use	Status	CSTM_Zone
TH/021	Former Imperial restaurant	Thornton Road		Thornton	Bradford	0.5	408182	432611	B1, B2, B8	Pending	32
SE/148		Land at NuFarm	Wyke	Bradford South East	Bradford	5.34	416587	427095	B2	Pending	958
E1832c	Employment				Kirklees	14910	418134	421390	B1, B2, B8	Kirklees Local Plan	924
E1836	Employment				Kirklees	15156	415626	420134	B1	Kirklees Local Plan	919
E1831	Employment				Kirklees	41020	417601	426233	B2	Kirklees Local Plan	945
MX1929	MixedUse				Kirklees	21538	419631	421746	B1, B2, B8	Kirklees Local Plan	923
MX1911	MixedUse				Kirklees	43325	410707	418701	B2	Kirklees Local Plan	914
MX3349	MixedUse				Kirklees	1820	418390	425036	B1, B2, B8	Kirklees Local Plan	927

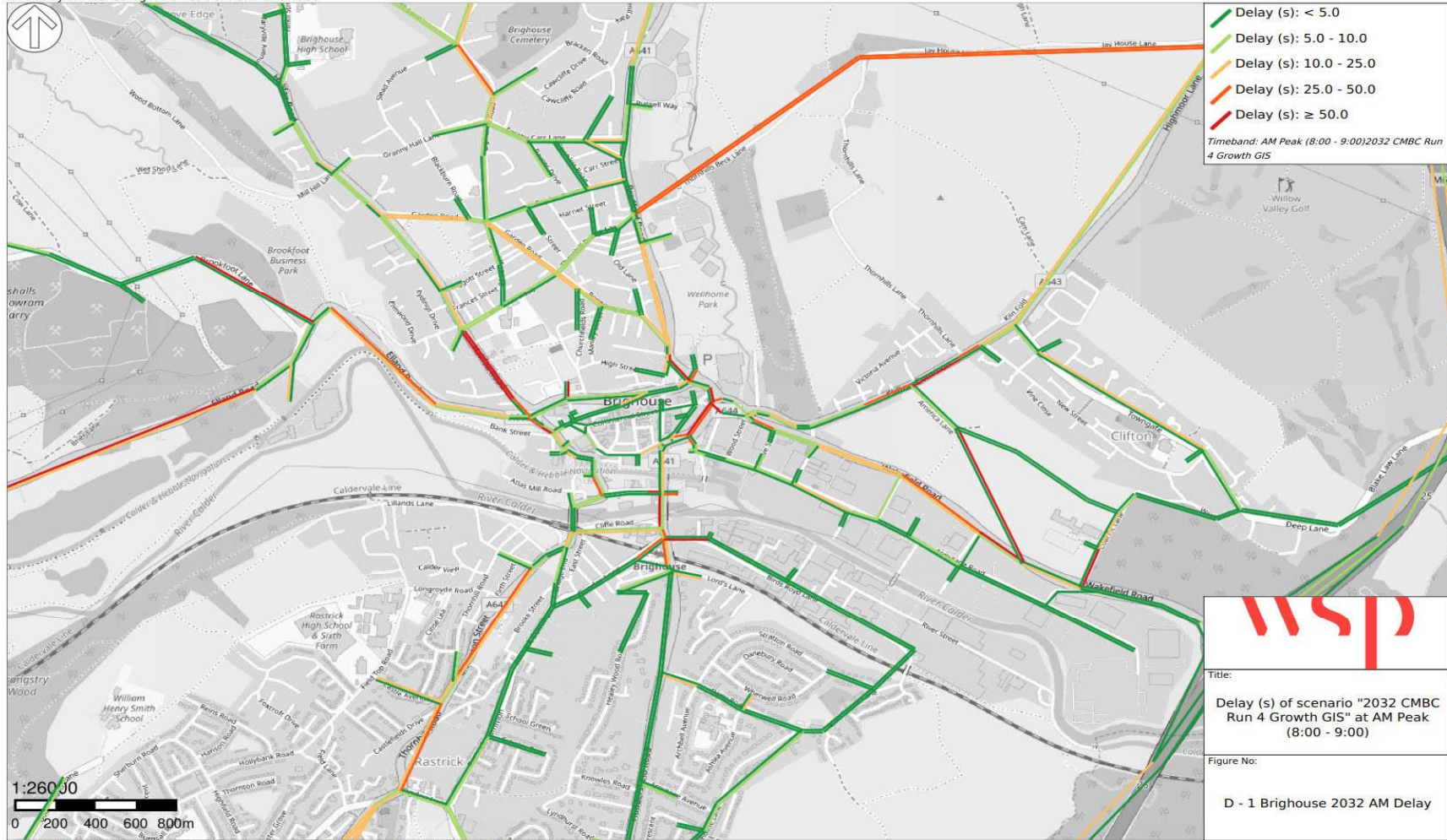
### Local Plan

# Appendix D

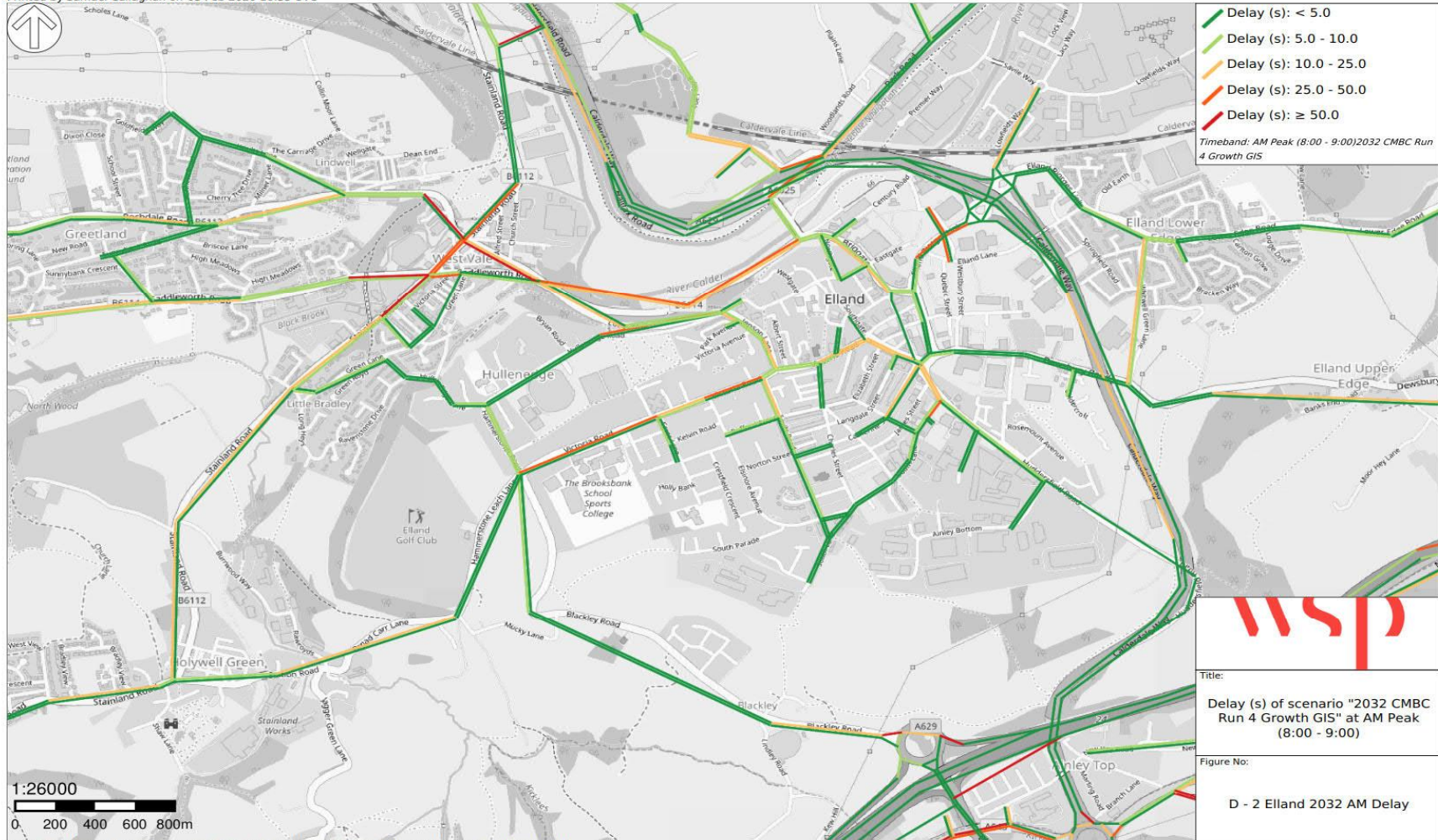


AM 2032 MODELLED DELAYS

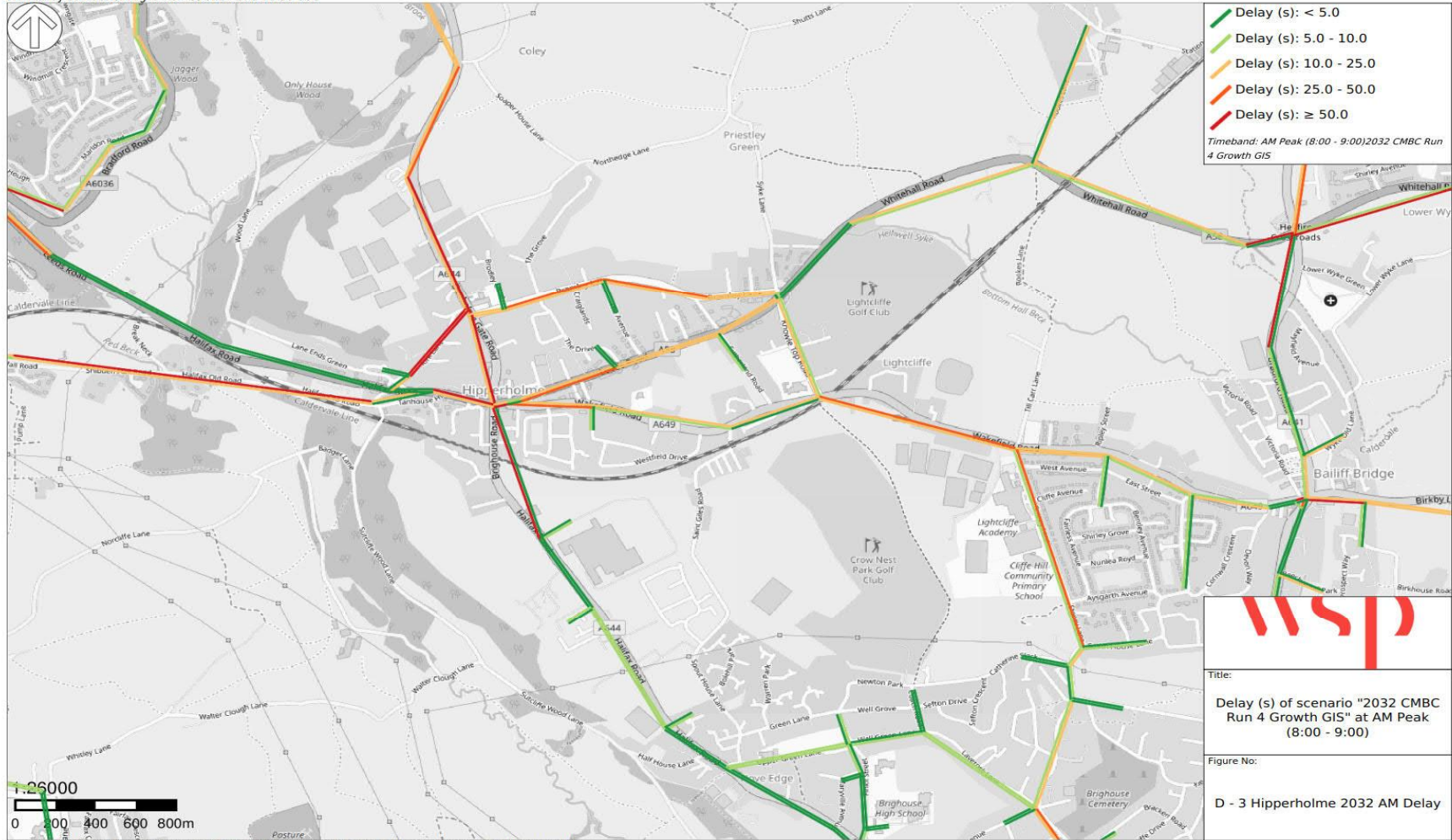
Printed by Samuel Callaghan on 03 Feb 2020 16:31 UTC



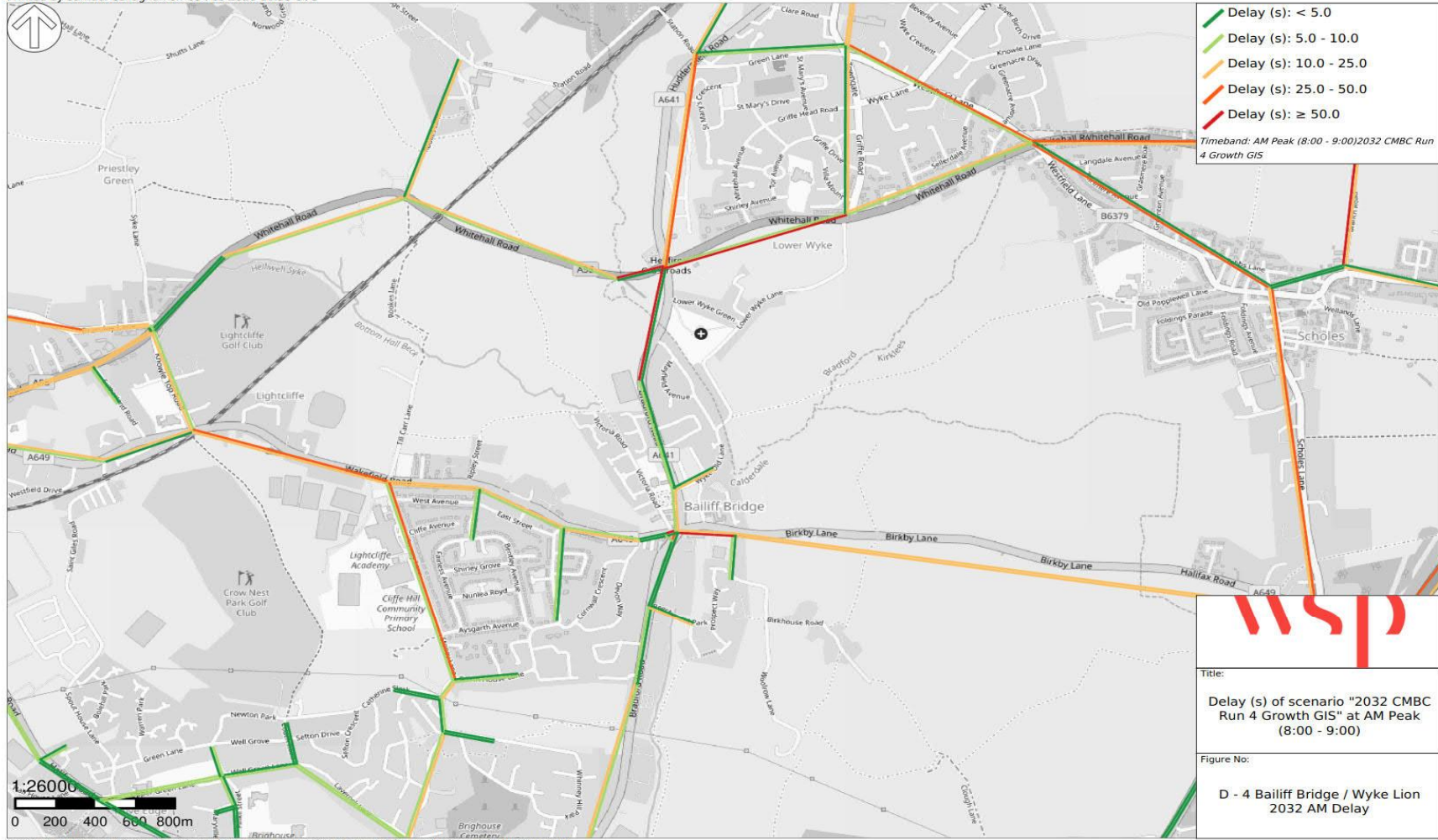
Printed by Samuel Callaghan on 03 Feb 2020 16:35 UTC



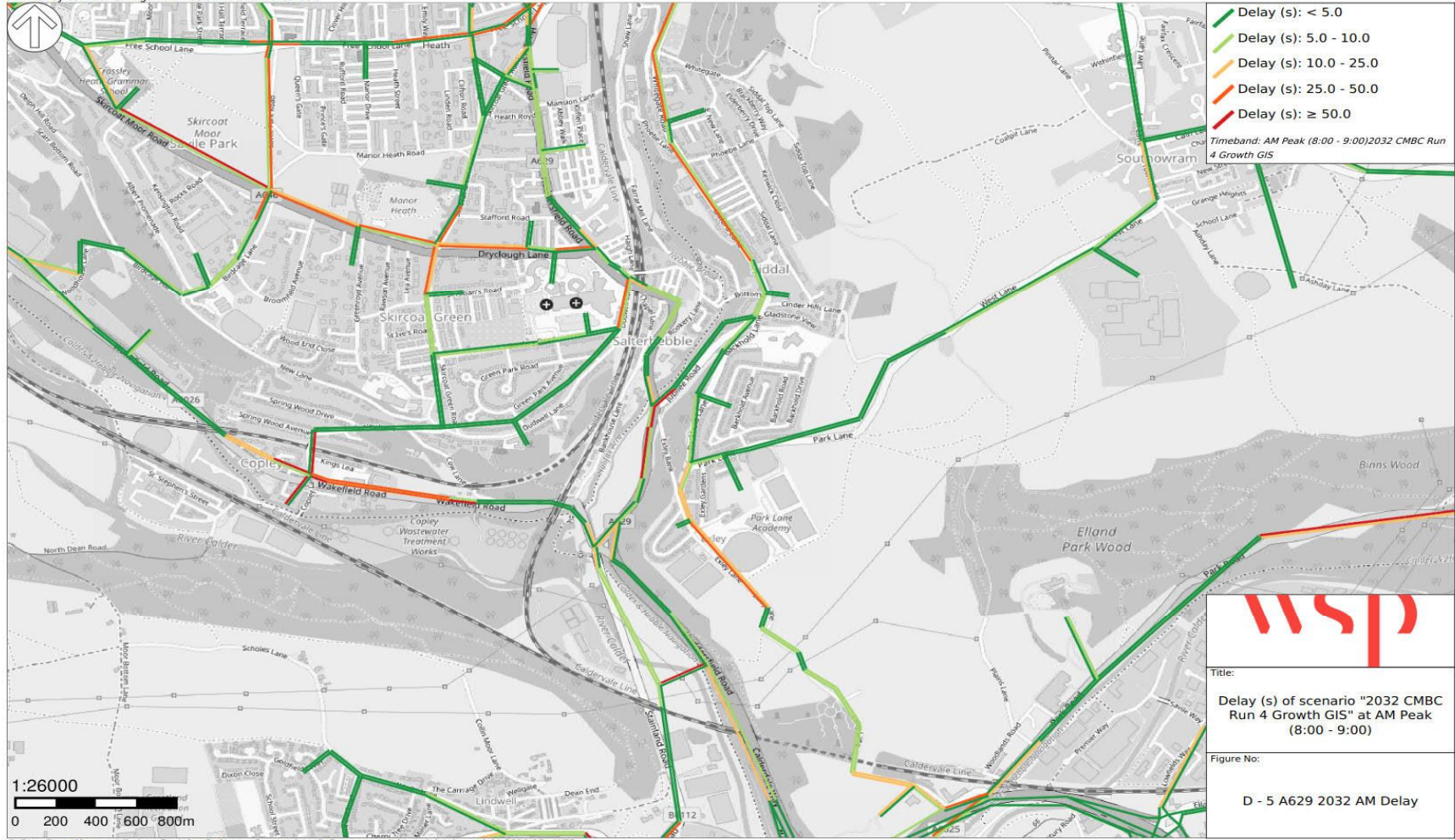
Printed by Samuel Callaghan on 03 Feb 2020 16:39 UTC



Printed by Samuel Callaghan on 03 Feb 2020 16:53 UTC



Printed by Samuel Callaghan on 03 Feb 2020 16:49 UTC

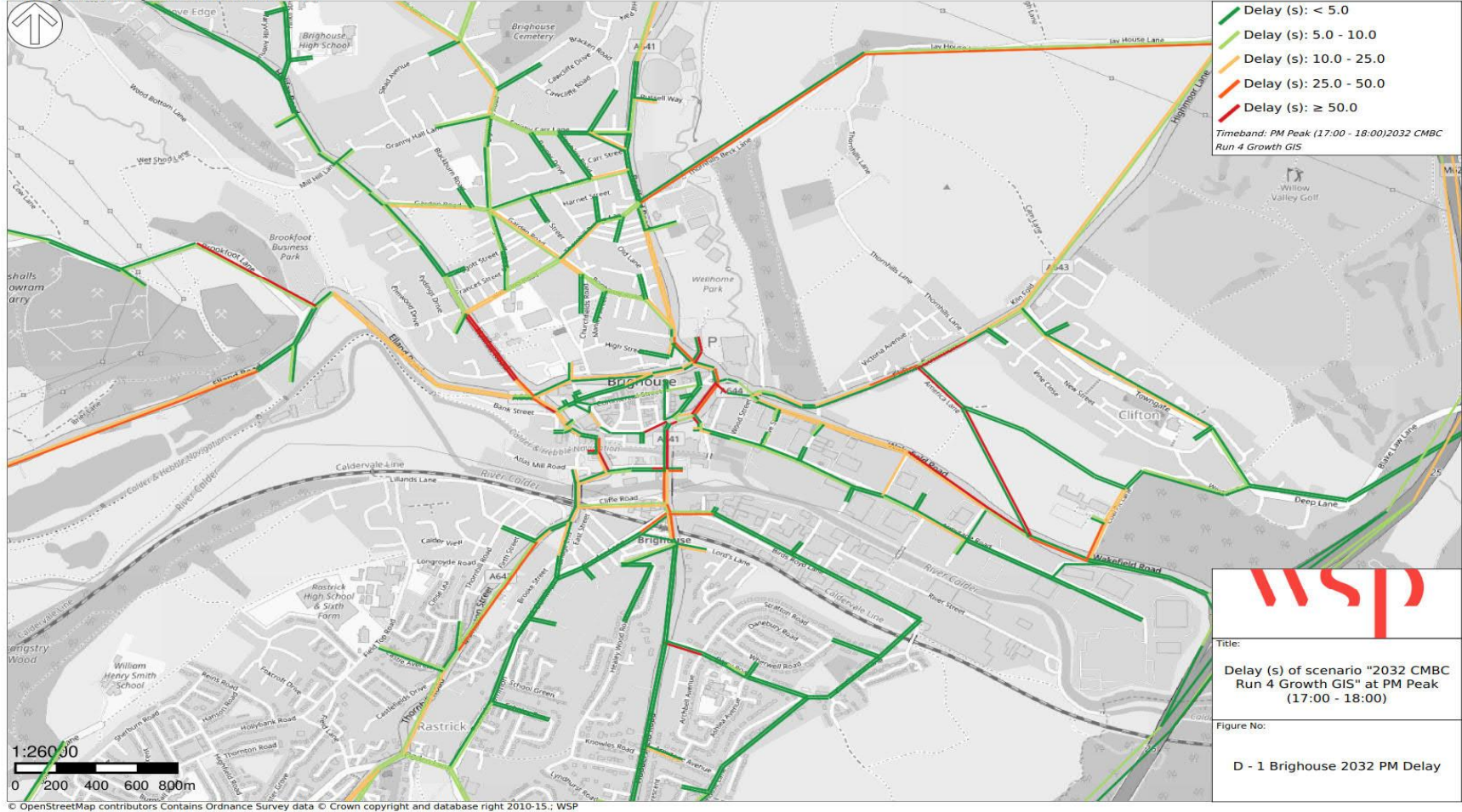


# Appendix E

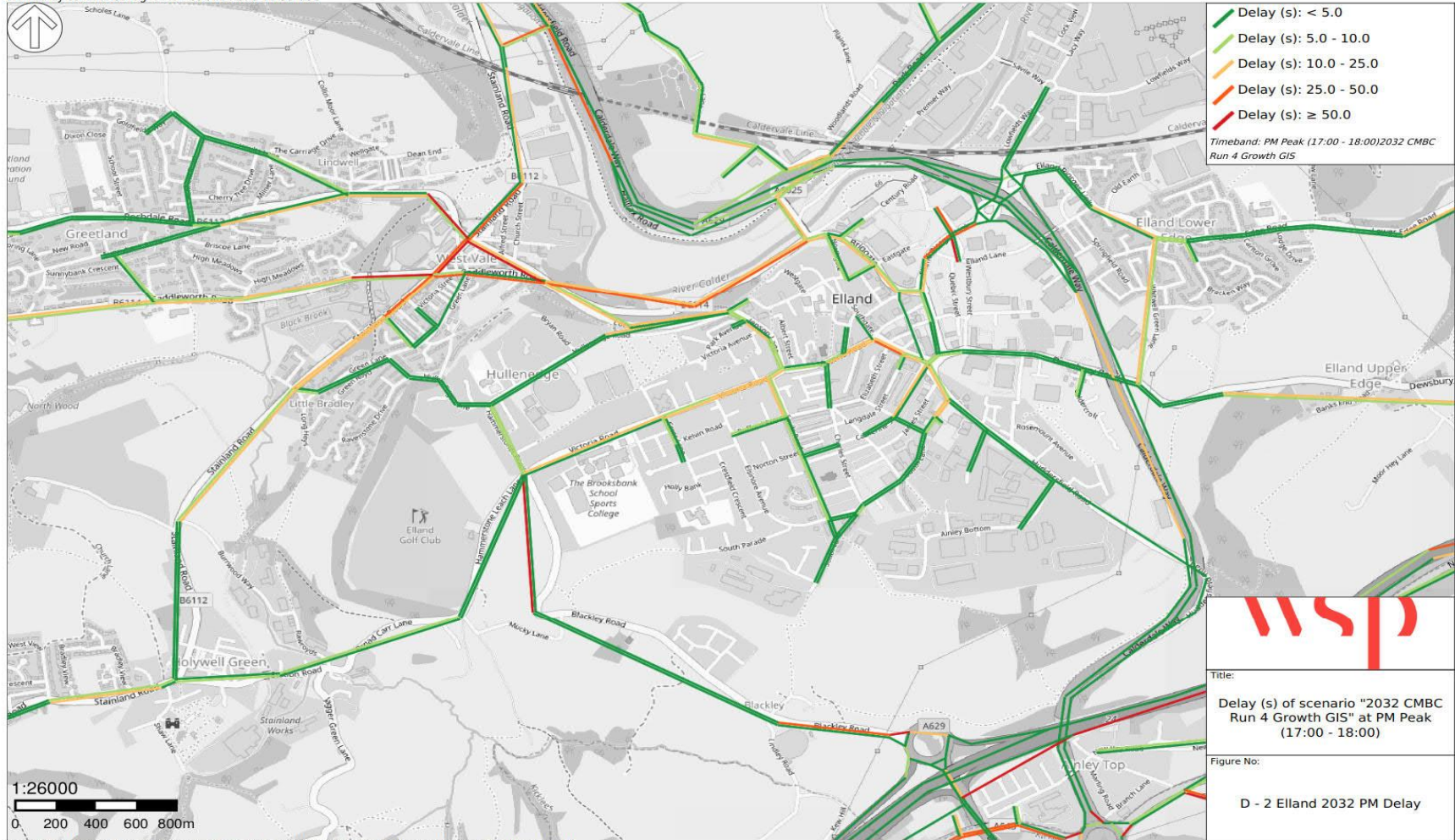


PM 2032 MODELLED DELAYS

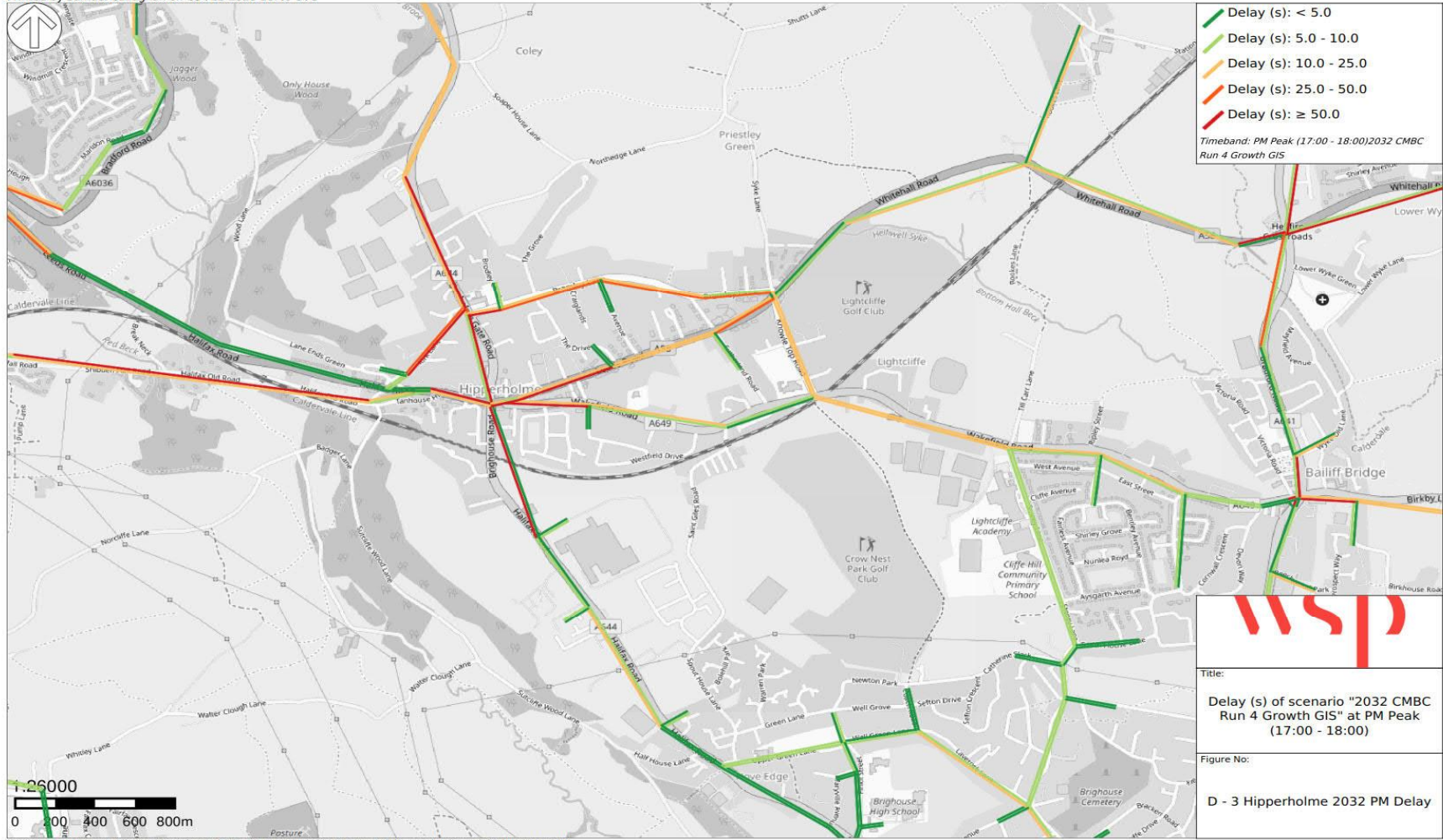
Printed by Samuel Callaghan on 03 Feb 2020 16:32 UTC



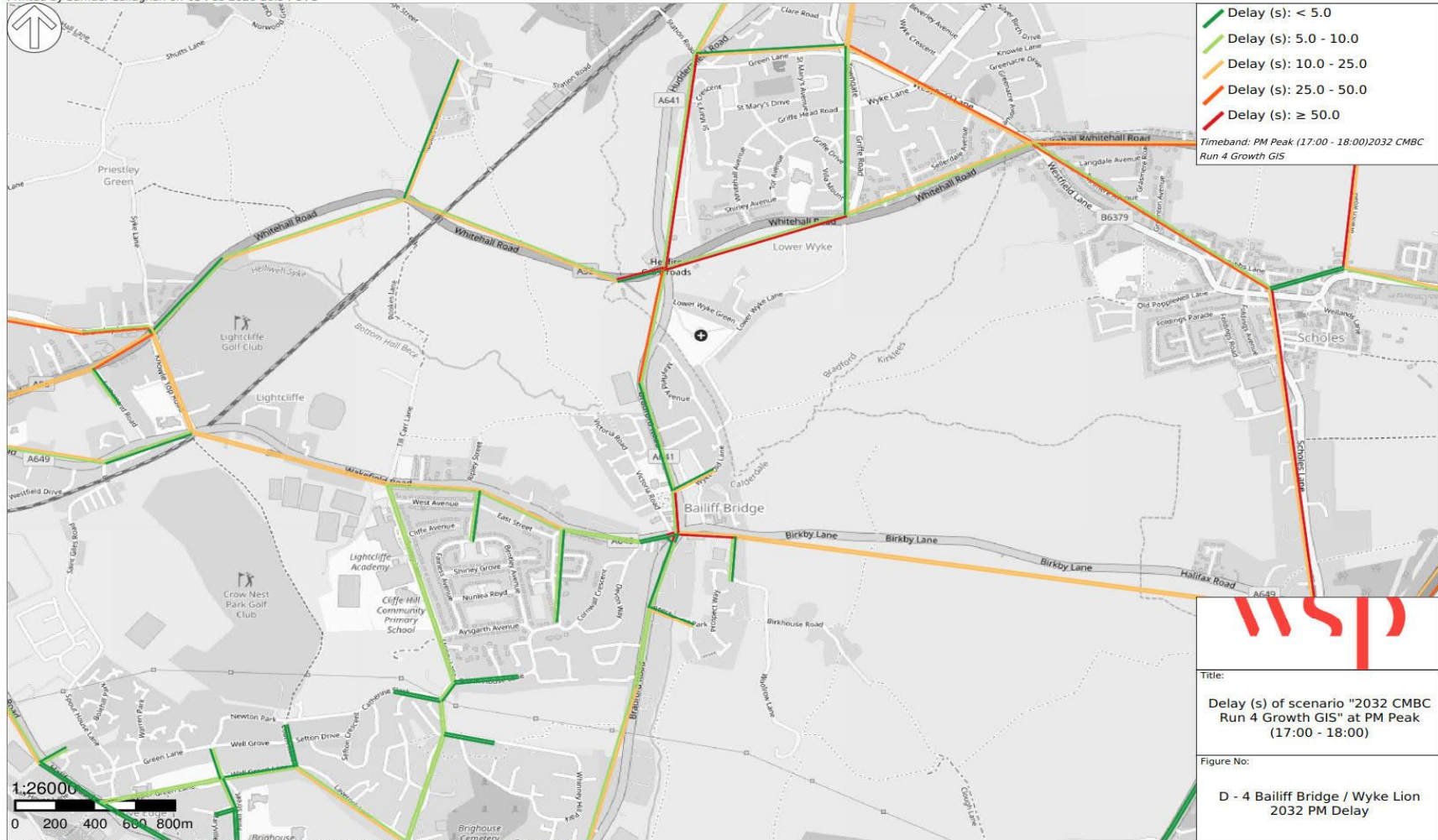
Printed by Samuel Callaghan on 03 Feb 2020 16:35 UTC



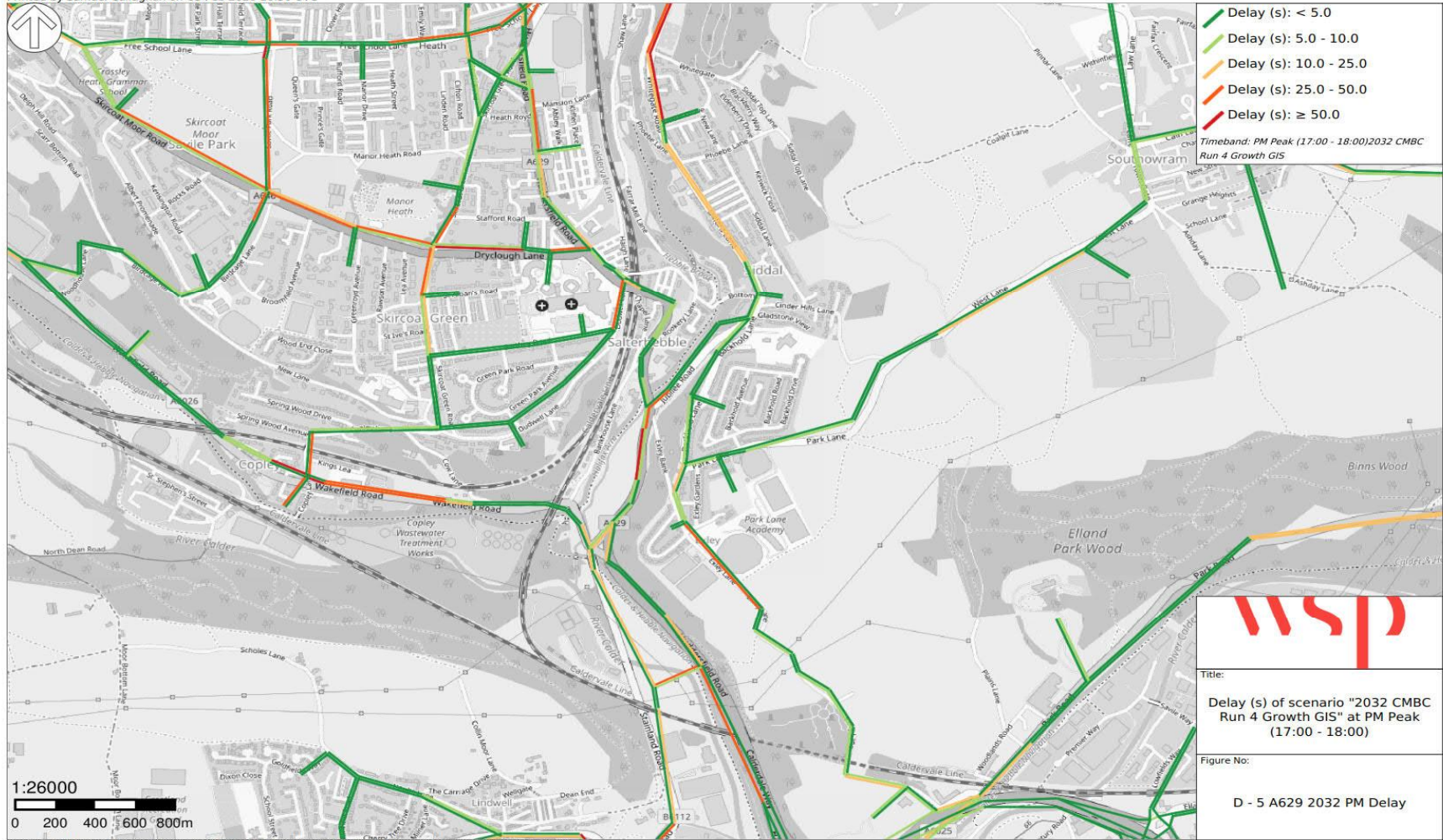
Printed by Samuel Callaghan on 03 Feb 2020 16:40 UTC



Printed by Samuel Callaghan on 03 Feb 2020 16:54 UTC



Printed by Samuel Callaghan on 03 Feb 2020 16:50 UTC



# Appendix F

CHANGE IN MODELLED DELAY

---

BETWEEN 2014 AND 2032



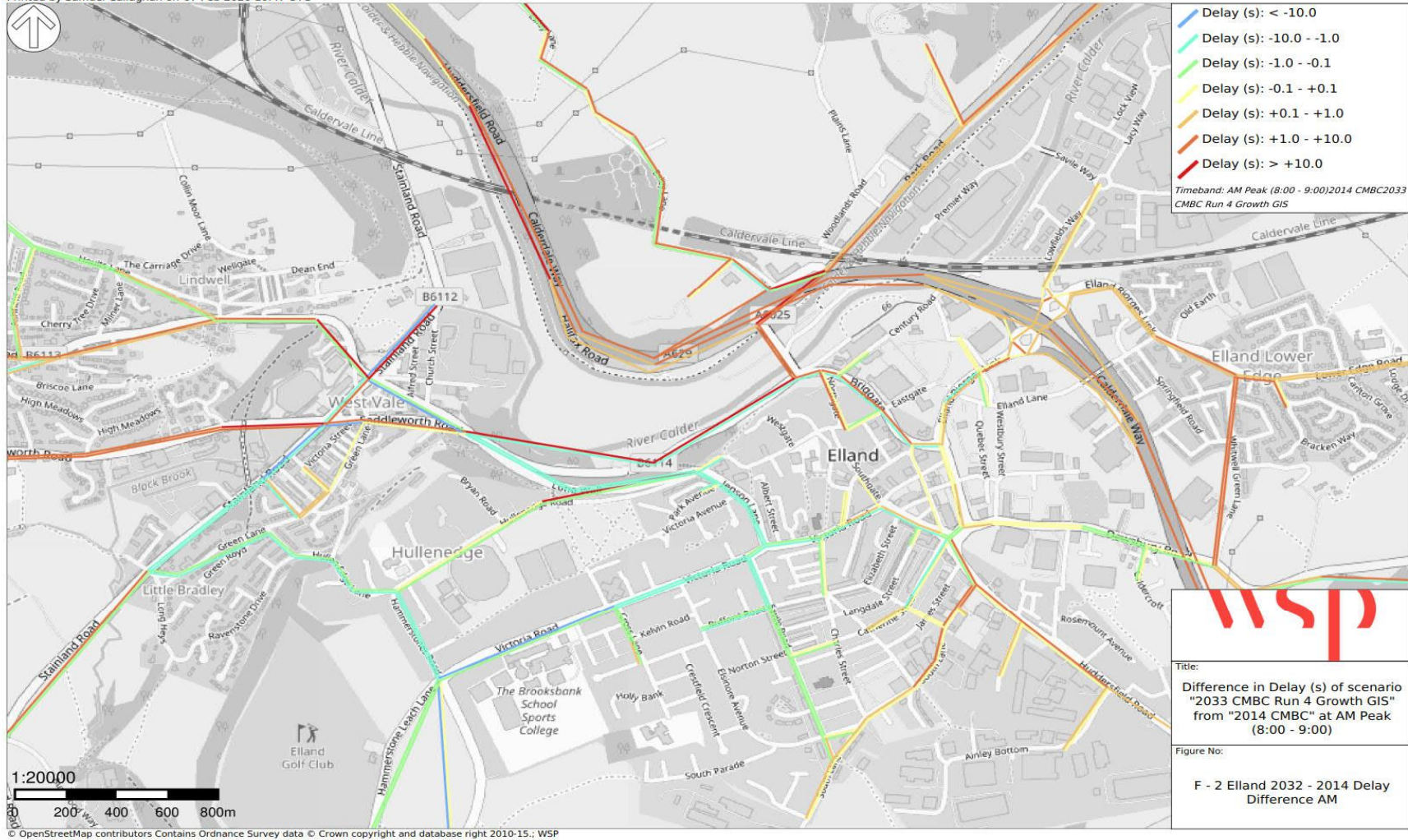
Printed by Samuel Callaghan on 07 Feb 2020 10:40 UTC



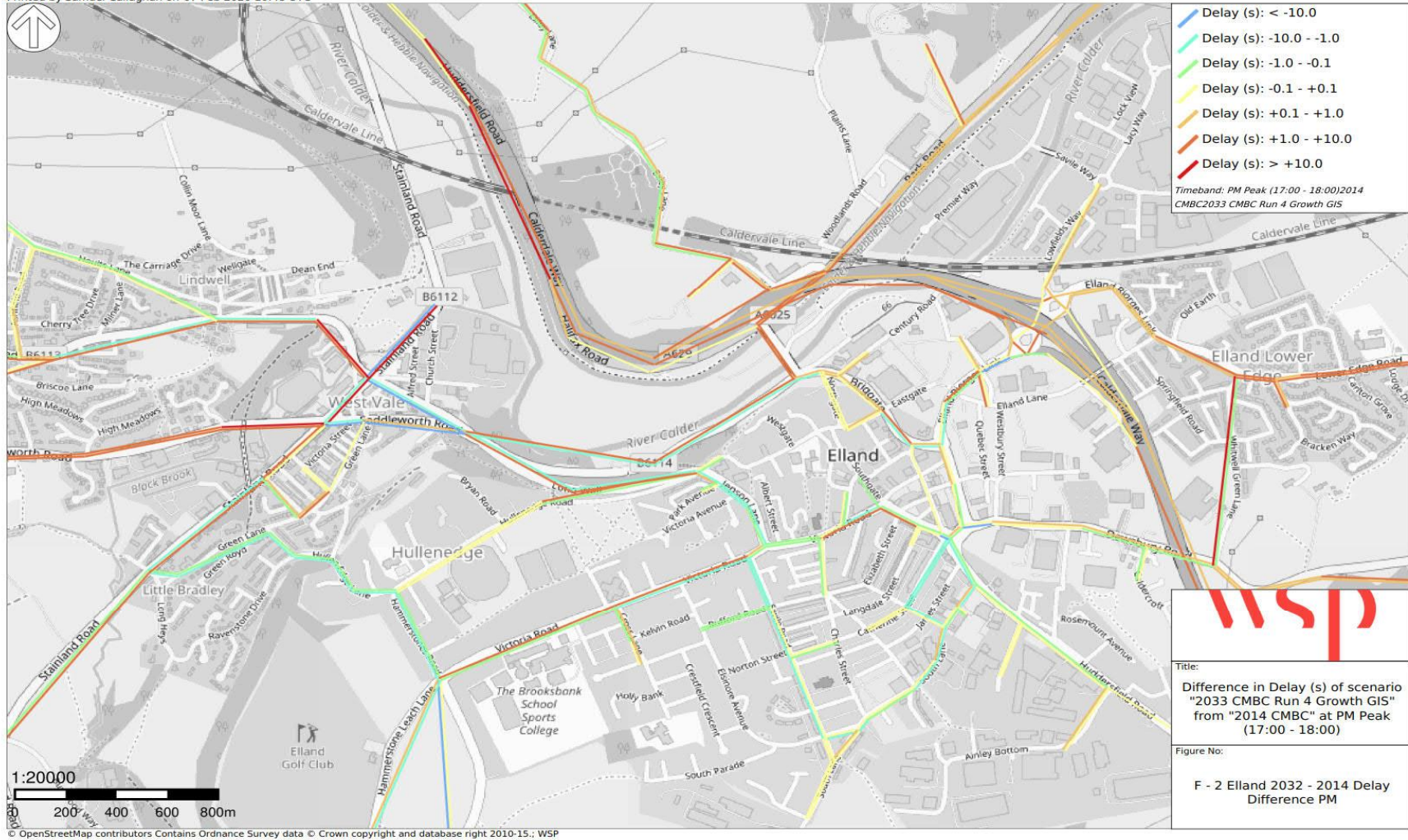
Printed by Samuel Callaghan on 07 Feb 2020 10:42 UTC



Printed by Samuel Callaghan on 07 Feb 2020 10:47 UTC



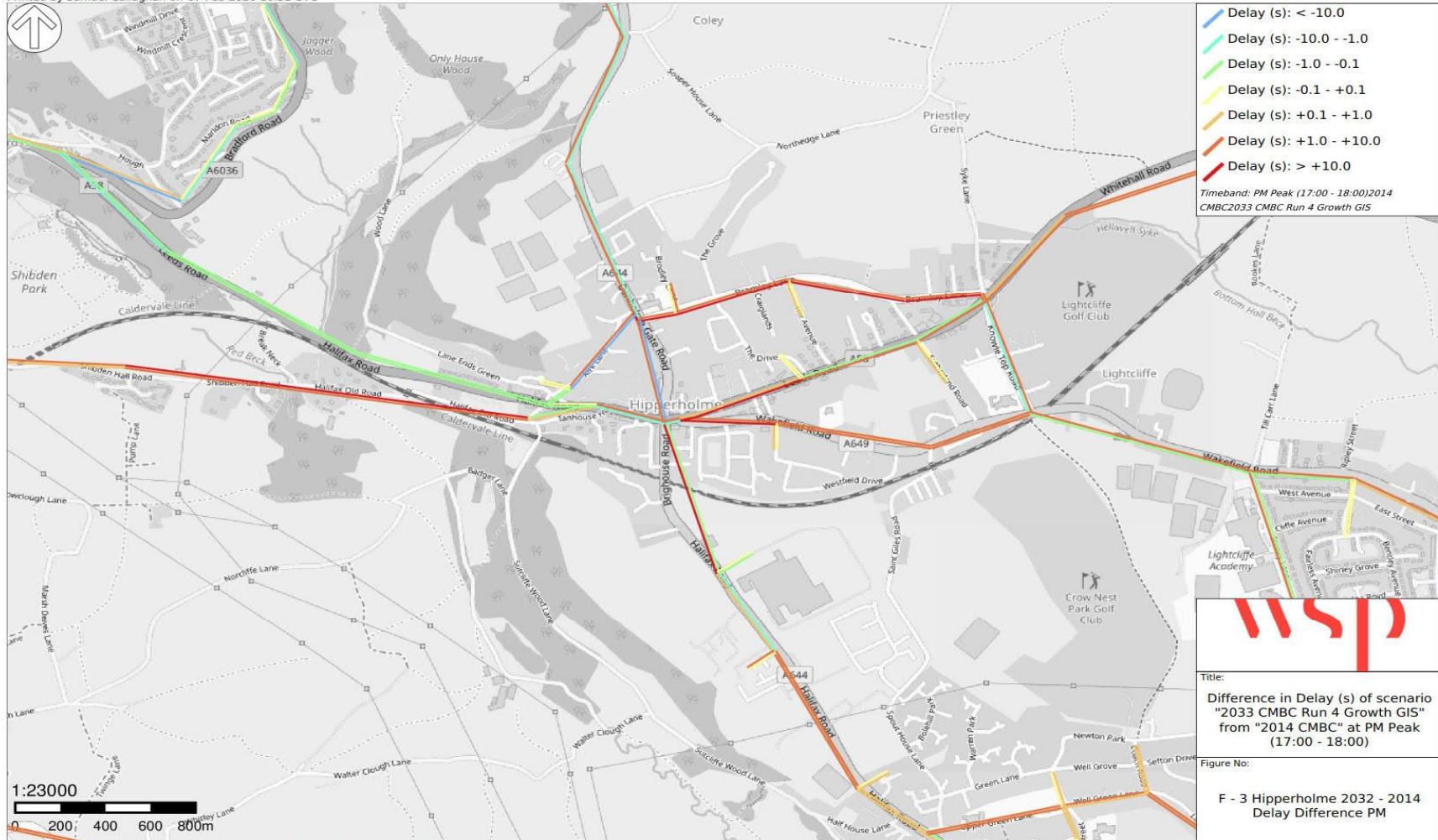
Printed by Samuel Callaghan on 07 Feb 2020 10:48 UTC



Printed by Samuel Callaghan on 07 Feb 2020 10:51 UTC



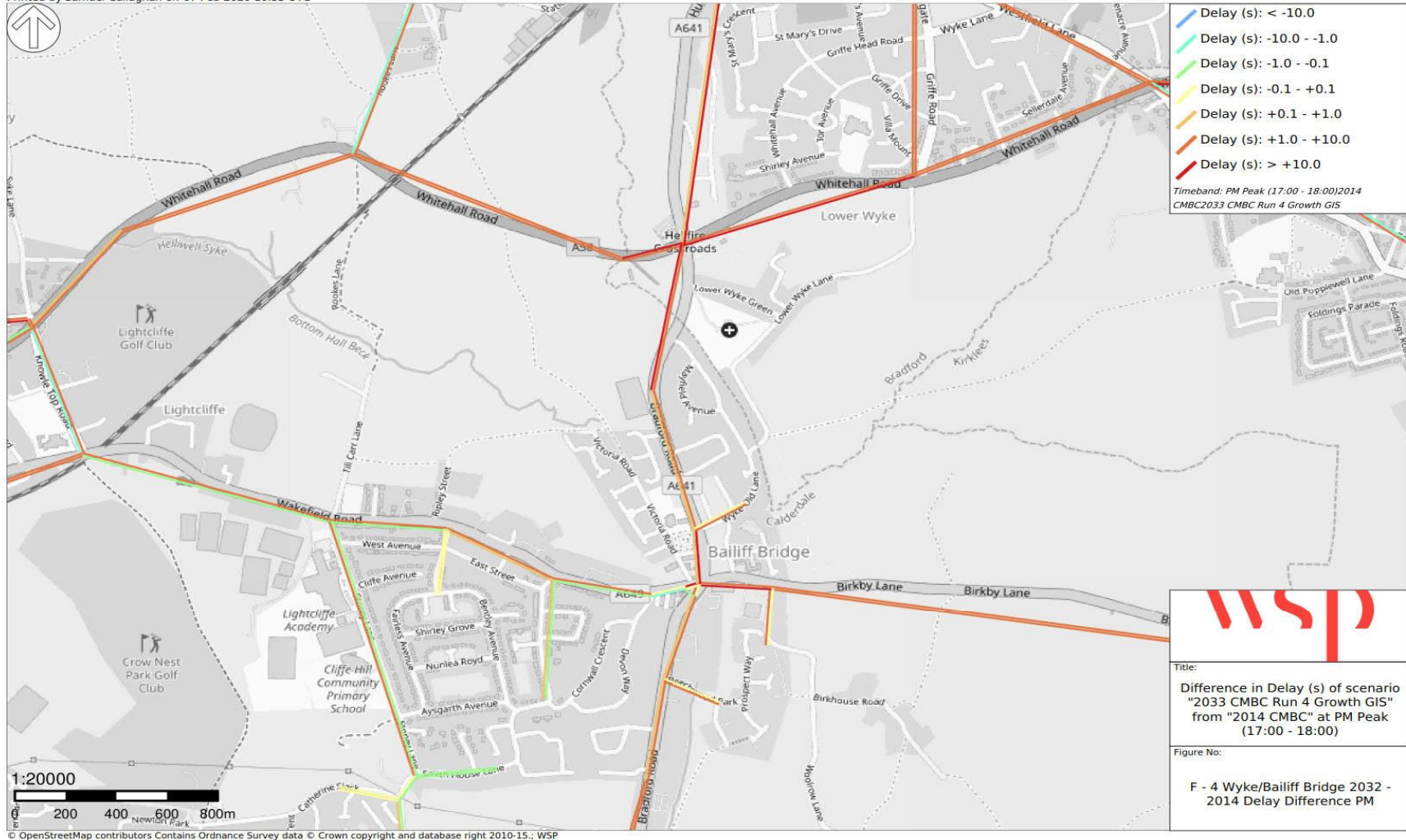
Printed by Samuel Callaghan on 07 Feb 2020 10:52 UTC



Printed by Samuel Callaghan on 07 Feb 2020 10:54 UTC



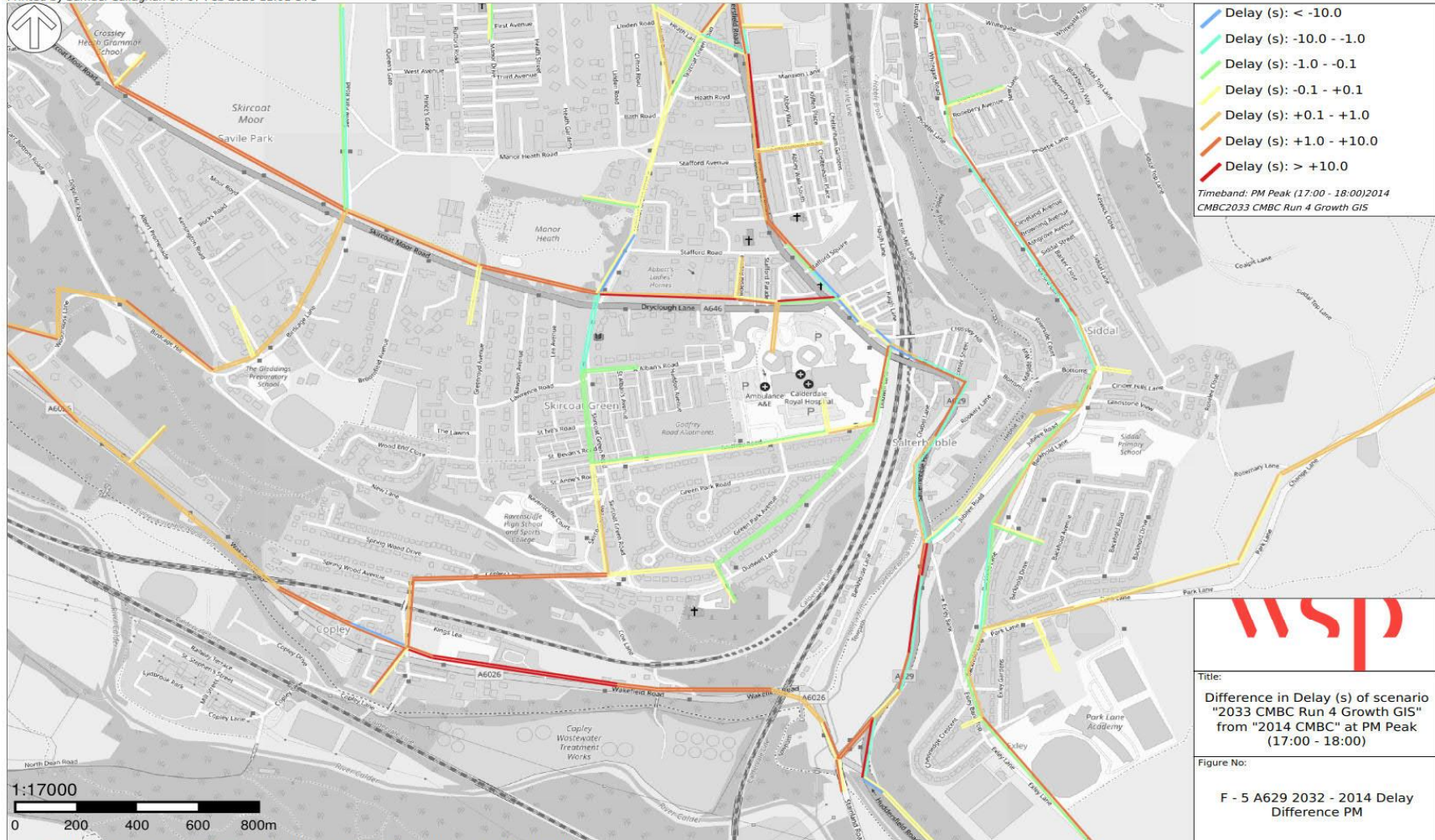
Printed by Samuel Callaghan on 07 Feb 2020 10:55 UTC



Printed by Samuel Callaghan on 07 Feb 2020 11:00 UTC



Printed by Samuel Callaghan on 07 Feb 2020 11:01 UTC





Three White Rose Office Park  
Millshaw Park Lane  
Leeds  
LS11 0DL

[wsp.com](http://wsp.com)